

1983

**25° RALLYE SANREMO**

N° 205 CORREGG-ZOGLIANO

Campionato del Mondo Rallies  
Championnat du Monde des Rallyes  
World Rally Championship

2 - 8 OTTOBRE 1983

***Campionato A 112***

*carnet di bordo offerto dalla*

**infotec**

Hoechst Italia S.p.A.

Questo "Radar" è stato rilevato nella primavera del 1983 e riporta lo stato delle strade e della segnaletica all'epoca del rilevamento.

**CENTRO DIREZIONE GARA E CLASSIFICHE**

Hotel Royal - Sanremo  
Corso Imperatrice 74 - tel. 0184/84518

dove funzionerà un servizio a disposizione della stampa, del pubblico e dei Vostri famigliari per ogni informazione necessaria.

Nel caso sfortunato che foste costretti a ritirarvi, Vi preghiamo vivamente di volerci informare al più presto telefonando allo 0184/84518. Gli Organizzatori, i Vostri famigliari ed amici saranno felici di avere Vostre notizie.

Buon viaggio e arrivederci a Sanremo.

\* \* \* \* \*

Ce "Carnet de Bord a été redigé dans le printemps du 1983 et donne la condition des routes et de la signalation routière è ce temps.

**P E R M A N E N C E**

Hotel Royal - Sanremo  
Corso Imperatrice 74 - tel. 0184/84518

où un service se tiendra à la disposition de la Presse, du public et de Vos familles pour tous renseignements désirés.

Au cas où vous seriez contraints à l'abandon, nous vous prions de bien vouloir nous en informer au plus tôt en téléphonant au 0184/84518. Les Organisateurs, Vos parents et amis seront heureux d'avoir vos nouvelles.

Bon voyage et aurevoir à Sanremo.

\* \* \* \* \*


This "Road Book" has been written during the Spring of 1983 and reports the road and signals condition at that time.

**RALLY HEADQUARTERS**

Hotel Royal - Sanremo  
Corso Imperatrice 74 - tel. 0184/84518

where will be installed an Information Service for Press, public and competitors' family.

If by misfortune you should have to abandon, please advise, call us by telephone 0184/84518. The Organisation and your family will appreciate to hear from you. Have a nice trip, see you at Sanremo.

  
ADOLFO RAVA  
Direttore di Gara  
Directeur de l'Epreuve  
Clerk of the Course

## ESTRATTO DEL REGOLAMENTO PARTICOLARE

### Ricognizioni

I conduttori possono effettuare ricognizioni del percorso soltanto con vetture conformi al Codice della Strada. L'Organizzatore provvederà ad eseguire tutti i controlli che riterrà opportuno ai fini del rispetto della presente disposizione.

Qualora da parte delle Autorità di Polizia si avessero delle segnalazioni per gravi infrazioni commesse da qualche concorrente, lo stesso potrà non essere ammesso alla partenza del Rallye. La tassa di iscrizione verrà incamerata dal Comitato Organizzatore.

### Art. 12.7

E' dovere dell'equipaggio presentare la propria tabella di marcia ai commissari quando lo riterrà opportuno e verificare che la registrazione dei tempi sia fatta correttamente. Solo il cronometrista sarà autorizzato a registrare l'ora sulla tabella di marcia, manualmente o per mezzo di un apparecchio stampante.

\* \* \* \* \*

## EXTRAIT DU REGLEMENT PARTICULIER

### Reconnaissances

Les conducteurs ne peuvent effectuer des reconnaissances du parcours qu'avec des voitures conformes au Code de la Route. L'Organisateur effectuera tous les contrôles qu'il estimera nécessaires afin que cette prescription soit respectée.

Dans le cas où une infraction grave aux règles de la circulation at au Code de la Route, au cours des reconnaissances du parcours, serait signalée au Comité d'Organisation par les Services de Police ou de Gendarmerie, le départ du Rallye pourra être refusé au contrevenant et le montant des droits d'engagement ne lui sera pas remboursé.

### Art. 12.7

Il appartient à l'équipage de présenter en temps voulu son carnet de contrôle au commissaire responsable et de vérifier que l'inscription du temps est faite correctement. Seul le chronométriste sera autorisé à inscrire l'heure sur le carnet de contrôle, manuellement ou au moyen d'un appareil imprimante.

\* \* \* \* \*

## REGULATIONS CONDITIONS


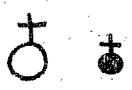



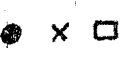















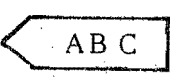



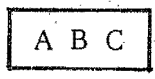

### Practicing

Only standard cars, in conformity with the Highway Code, are permitted as practice cars. The Organizers will arrange controls during the practicing period.

During this period, in the case of serious breach of traffic laws being reported to the Organizers by the Police, the start of the rallye could be refused to the infringer and the entry fees will not be reimbursed.

### Art. 12.7

It up to the crew to present its time card to the marshals at the correct time, and to check that the time is correctly entered. The timekeeper is the only person allowed to enter the time on the time card, by hand or by means of a print out.

SIMBOLI -		SYMBLES -		SYMBOLS	
	Casa Maison House	( A B C )	Località, paese Localité, village Locality, village		
	Chiesa - Cappella Eglise - Chapelle Church - Chapel		Ferrovia Chemin de fer Railway		
	Cabina elettrica Cabine électrique Electric cabin		Palo luce Poteau Pylon		
	Riferimenti Points de repère Landmarks		Cancello Grille Railing		
	Monumento Monument		Cippo Borne Inscribed pillar		
	Cimitero Cimetière Graveyard		S t o p		
	Dosso Dos Top		Dare precedenza Laisser la priorité Give way		
	Albero Arbre Tree		Cartelli stradali Panneaux de signalisation Road sign		
	Ponte Pont Bridge		Semaforo Feu Traffic lights		
	Tunnel		Terra Gravier Gravel		
	Sottopassaggio Passage inférieur Underpass		Casello autostradale Poste de péage Speedway		
	Indicazione da seguire Indication à suivre Indication to follow		Divieto di assistenza Assistance interdite No service		
	Indicazione da non seguire Indication pas à suivre Indication not to follow		Attenzione Attention Take care		
	Segnale di località Signal de localité Locality signal		Molta attenzione Beaucoup d'attention Very attention		

Il Trip è stato tarato su un tratto dell'autostrada IMPERIA/VENTIMIGLIA tra il cartello Km. 136 e Km. 139 con la misura di Km. 3,060

Le trip a été mesuré sur l'autoroute IMPERIA/VENTIMIGLIA entre les signaux Km. 136 et Km. 139 et la distance était Km. 3,060

The trip used was calibrated on the speedway IMPERIA/VENTIMIGLIA between the signs Km. 136 and Km. 139 and its distance is Km. 3,060

CH 63-SANREMO

Moy.

distance Km. 19.90

CH 65-△COLDIRODI

temps  
imparti

distance		direction	informations	dist. tot. regress.
tot.	part.			
0.00	0.00		 STAZIONE GARE RAILWAYS	19.90
0.40	0.40			19.50
0.49	0.09			19.41
0.59	0.10		(PORTO - PORT)	19.31
0.73	0.14			19.17

INFOTEC

COPIERS

INFOTEC

A

CH 63 - SANREMO

DISTANCE Km. 19.90

CH 65 - BIVIO COLDIRODI

TEMPS IMPARTI

distance		direction	informations	dist. tot. regress.
tot.	part.			
0.85	0.12			19.05
1.10	0.25			18.80
1.65	0.55			18.25
2.45	0.80			17.45
2.85	0.40			17.05

CH 63 - SANREMO

DISTANCE Km. 19.90

CH 65 - BIVIO COLDIRODI

TEMPS IMPARTI

distance		direction	informations	dist. tot. regress.
tot.	part.			
6.60	3.75			13.30
7.30	0.70			12.60
7.70	0.40			12.20
12.30	4.60			7.60
19.90	7.60		 	0.00

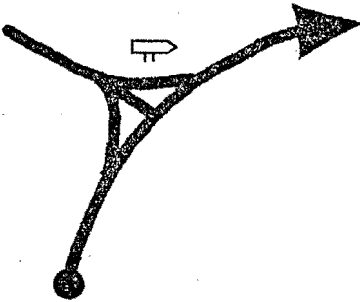





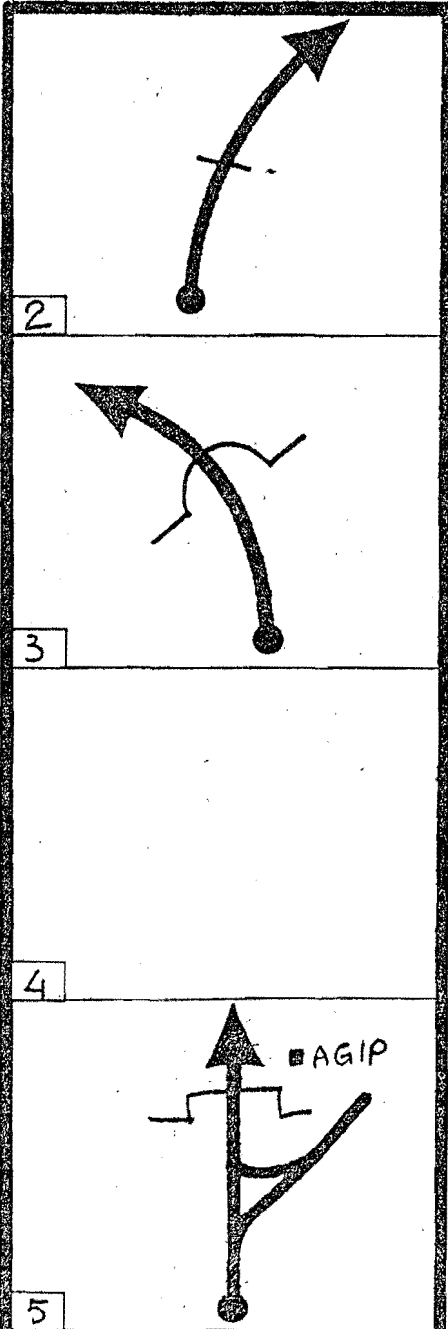
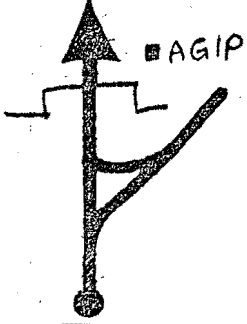
CH 65. X COLDIRODI

Moy. 43.80

distance KM. 51.11

CH 66. SANREMO

temps impart. 1h 10'

distance		direction	informations	dist. tot. regress.
tot.	part.			
0.00	0.00		RECORD: E.S.: 25' 15"  	51.11
0.05	0.05			51.06
1.30	1.25		TUNNEL X 180 MT.	49.81
6.50	5.20		<div style="border: 1px solid black; padding: 5px; display: inline-block;">PERINALDO</div>	44.61
6.95	0.45			44.16



CH 65 - BIVIO COLDIRODI

DISTANCE Km. 51.11

CH 66 - S A N R E M O

TEMPS IMPARTI 1h10'

distance		direction	informations	dist. tot. regress.
tot.	part.			
7.50	0.55	 6		43.61
8.45	0.95	 7		42.66
9.20	0.75	 8		41.91
15.15	5.95	 9	 	35.96
26.30	11.15	 10		24.81

CH 65 - BIVIO COLDIRODI

DISTANCE Km. 51.11

CH 66 - S A N R E M O

TEMPS IMPARTI 1h 10'

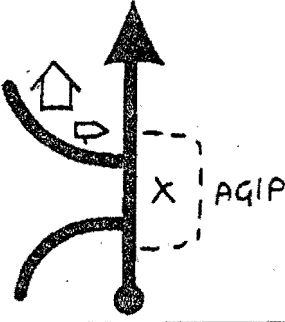
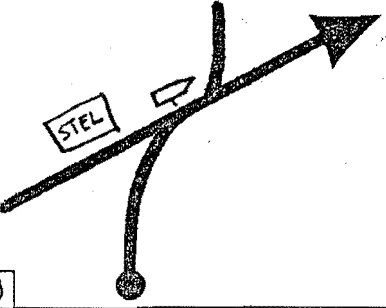
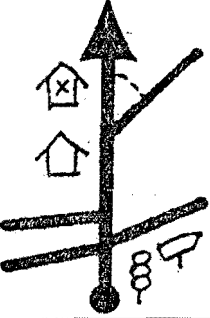
distance		direction	informations	dist. tot. regress.
tot.	part.			
27.10	0.80		 (PASSO GHIMBEGNA)	24.01
34.65	7.55			16.46
35.00	0.35			16.11
35.20	0.20		 	15.91
35.55	0.35			15.56

CH 65 - BIVIO COLDIRODI

DISTANCE Km. 51.11

CH 66 - SANREMO

TEMPS IMPARTI 1h 10'

distance		direction	informations	dist. tot. regress.
tot.	part.			
44.30	8.75	(13)	POGGIO	6.81
45.00	0.70	(18) 	SANREMO	6.11
47.15	2.15	(18)	SANREMO	3.96
48.25	1.10	(19) 	GENOVA A 10 VENTIMIGLIA CORSO CAVALLOTTI	2.86
49.30	1.05	(20) 	<del>VEPEZZO</del> HOTEL MEDITERRANÉE	1.81

CH 65 - BIVIO COLDIRODI

DISTANCE Km. 51.11  
TEMPS IMPARTI 1h 10'

CH 66 - SANREMO

distance		direction	informations	dist. tot. regress.
tot.	part.			
49.68	0.38		<p>VENTIMIGLIA</p> <p>VIA FIUME</p>	1.43
49.84	0.16		<p>A 10 VENTIMIGLIA</p> <p>VIA FIUME</p>	1.27
50.16	0.32		<p>GENOVA VENTIMIGLIA</p> <p>CORSO O. RAIMONDO</p>	0.95
50.27	0.11		<p>POSTE E TELECOMUNICAZIONI</p> <p>PORTO CORSICA FERRIES</p> <p>PORTO SOLE AL MARE</p> <p>VIA ROMA</p>	0.84
50.42	0.15		<p>CORSICA FERRIES</p>	0.69

CH 65 - BIVIO COLDIRODI

DISTANCE Km. 51.11

CH 66 - SANREMO

TEMPS IMPARTI 1h 10'

distance		direction	informations	dist. tot. regress.
tot.	part.			
50.54	0.12		<p>(PORTO - PORT)</p>	0.57
50.63	0.09			0.48
50.71	0.08			0.40
51.11	0.40		<input checked="" type="checkbox"/> STAZIONE GARE - RAILWAYS <b>66</b>	0.00
	0.10		RIORDINO REGROUPEMENT REGROUPING } 20'  <b>67</b>	

CH 67 - SANREMO

Moy. 35,85

distance KM. 29,88

CH 68 - CARPASIO

temps impartit 50'

distance		direction	informations	dist. tot. regress.
tot.	part.			
0.00	0.00		 STAZIONE GARE RAILWAYS	29.88
0.40	0.40			29.48
0.49	0.09			29.39
0.59	0.10		(PORTO - PORT)	29.29
0.73	0.14			29.15

14

CH 67 - SANREMO

DISTANCE Km. 29.88

CH 68 - CARPASIO

TEMPS IMPARTI 50'

distance		direction	informations	dist. tot. regress.
tot.	part.			
0.80	0.07			29.08
0.85	0.05		CORSO TRENTO E TRIESTE	29.03
1.20	0.35		 	28.68
1.33	0.13			28.55
1.60	0.27		CORSO CAVALLOTTI	28.28

CH 67 - SANREMO

DISTANCE Km. 29.88

TEMPS IMPARTI 50'

CH 68 - CARPASIO

distance		direction	informations	dist. tot. regress.
tot.	part.			
1.85	+ 3 0.25		<input checked="" type="checkbox"/> HOTEL MEDITERRANEE	28.03
2.55	+ 5 0.70			27.33
2.80	0.25			27.08
2.95	0.15		<div style="border: 1px solid black; padding: 5px; display: inline-block;"> <del>POGGIO DI SANREMO CERIANA BALARDO</del> </div>	26.93
5.20	2.25		<div style="border: 1px solid black; padding: 5px; display: inline-block;">                     GENOVA                 </div>	24.68



CH 67 - SANREMO

DISTANCE Km. 29.88

TEMPS IMPARTI 50'

CH 68 - CARPASIO

distance		direction	informations	dist. tot. regress.
tot.	part.			
6.25	1.05			23.63
7.65	1.40			22.23
8.15	0.50			21.73
8.85	0.70			21.03
9.40	0.55			20.48

16

5'30

17

18

19

20

8'4

!

9'35

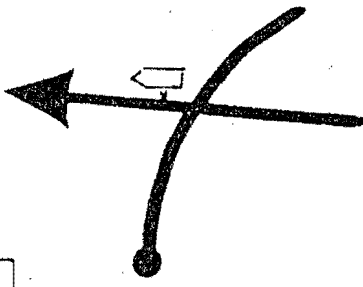

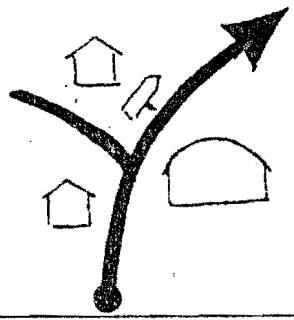
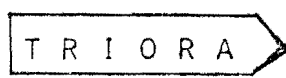




!

CH 67 - SANREMO

DISTANCE Km. 29.88

CH 68 - CARPASIO

TEMPS IMPARTI 50'

distance		direction	informations	dist. tot. regress.
tot.	part.			
9.73	0.33			20.15
12.03	2.30			17.85
12.50	0.47			17.38
18.95	6.45			10.93
19.70	0.75			10.18

CH 67 - SANREMO

DISTANCE Km. 29.88

CH 68 - CARPASIO

TEMPS IMPARTI 50'

distance		direction	informations	dist. tot. regress.	
tot.	part.				
22.30	2.60		<div style="border: 1px solid black; padding: 5px; margin-bottom: 5px;"> MONTALTO  CARPASIO  PRATI PIANI  TRIORA  MOLINI </div> <div style="border: 1px solid black; padding: 5px;"> MONTALTO  PIEVE DI TECO  CUNEO  TORINO </div>	7.58	
22.52	0.22		26	27	7.36
23.20	0.68	28	MONTALTO	6.68	
29.50	6.30	29	CARPASIO	0.38	
29.88	0.38	30		<b>68</b> PROVA ESSAI . . . . (50')	0.00




CH 68 CARPASIO

Moy. 45.68

distance KM, 41.88

CH 69 REZZO

temps impart 55'

distance		direction	informations	dist. tot. regress.
tot.	part.			
0.00	0.00		RECORD: E.S. : 11' 12"	41.88
0.13	0.13		 <b>53</b>	41.75
5.93	5.80		COLLE D'OGGIA	35.95
15.88	9.95			26.00
16.00	0.12			25.88

CH 68 - CARPASIO

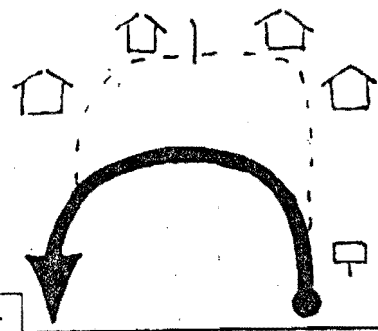
DISTANCE Km. 41.88

CH 69 - REZZO

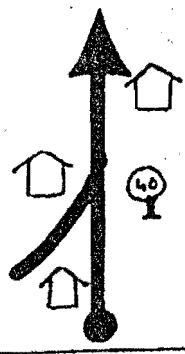
TEMPS IMPARTI 55'

distance		direction	informations	dist. tot. regress.
tot.	part.			
16.85	0.85	6	VILLE SAN SEBASTIANO	25.03
20.00	3.15	7	MARO CASTELLO	21.88
22.15	2.15	8	BORGOMARO	19.73
22.18	0.03	9		19.70
24.28	2.10	10	S. LAZZARO REALE	17.60

550  
!



91



11

CH 68 - C A R P A S I O

DISTANCE Km. 41.88

CH 69 - R E Z Z O

TEMPS IMPARTI 55'


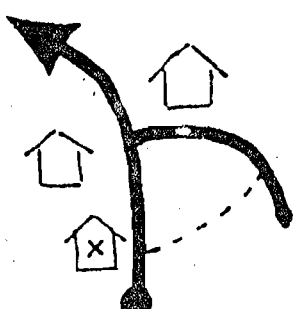

distance		direction	informations	dist. tot. regress.
tot.	part.			
25.18	0.90			16.70
28.18	3.00			13.70
33.33	5.15			8.55
35.03	1.70			6.85
35.28	0.25			6.60

CH 68 - CARPASIO

DISTANCE Km. 41.88

CH 69 - REZZO

TEMPS IMPARTI 55'

distance		direction	informations	dist. tot. regress.
tot.	part.			
41.13	5.85		<div style="border: 1px solid black; padding: 5px; display: inline-block;">R E Z Z O</div>	0.75
41.88	0.75		 <b>69</b> x MUNICIPIO	0.00
			PROVA . . . . (55') ESSAI	

CH69-REZZO

Moy. 44,54

distance KM. 44,54

CH70-CARPASIO

temps impartì IH 00'

distance		direction	informations	dist. tot. regress.
tot.	part.			
0.00	0.00		RECORD: E.S.: 7' 30"  × MUNICIPIO	44,54
0.15	0.15		<b>54</b>	44,39
9.45	9.30			35,09
10.45	1.00		  INIZIO TERRA TERRE - GRAVEL	34,09
10.58	0.13			33,96



CH 69 - R E Z Z O

DISTANCE Km. 44.54

CH 70 - C A R P A S I O

TEMPS IMPARTI 1h 00'

distance		direction	informations	dist. tot. regress.
tot.	part.			
18.98	8.40			25.56
23.23	4.25		<p>FATTORIA 13.30 Δ 93 T</p> <p>EINE TERRA 21'40 (23) FIN DU GRAVIER END OF GRAVEL CAPPELLA 28 T ASFALTO 30.40 T.</p>	21.31
23.73	0.50		<p><del>ANDAGNA</del></p> <p>31.10 T.</p>	20.81
25.88	2.15		<p>26'50</p> <p>MOLINI DI TRIORA</p> <p>33.95 T.</p>	18.66
26.88	1.00		<p>MOLINI DI TRIORA</p> <p>IMPERIA SANREMO ARMA TAGGIA BADALUCCO</p> <p>26' 28'</p>	TOT 34.30 17.66






+2 !

CH 69 - REZZO

DISTANCE Km. 44.54

CH 70 - CARPASIO

TEMPS IMPARTI 1h 00'


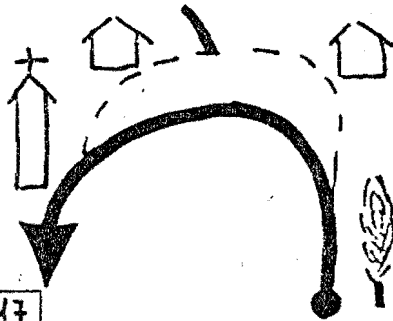

distance		direction	informations	dist. tot. regress.
tot.	part.			
27.98	1.10			16.56
30.78	2.80		AGAGGIO	13.76
31.43	0.65		IMPERIA SANREMO	13.11
37.18	5.75		37' MONTALTO CARPASIO PRATI PIANI	7.36
37.86	0.68		MONTALTO	6.68

CH 69 - REZZO

DISTANCE Km: 44.54

CH 70 - C A R P A S I O

TEMPS IMPARTI 1h 00'

distance		direction	informations	dist. tot. regress.
tot.	part.			
44.16	6.30		<div style="border: 1px solid black; padding: 5px; display: inline-block;">C A R P A S I O</div>	0.38
44.54	0.38		 <b>70</b>	0.00
			PROVA ESSAI . . . . (1h 00')	

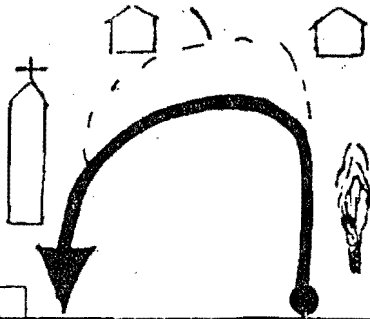
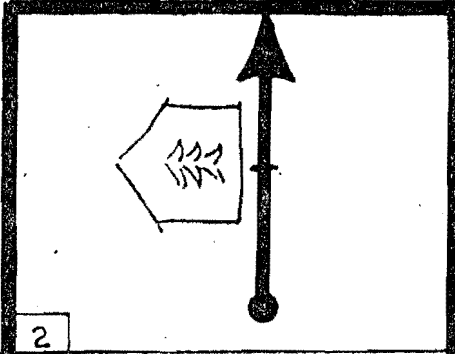

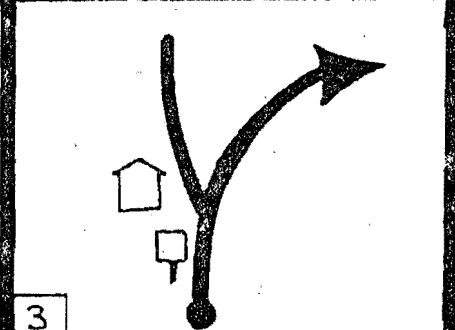
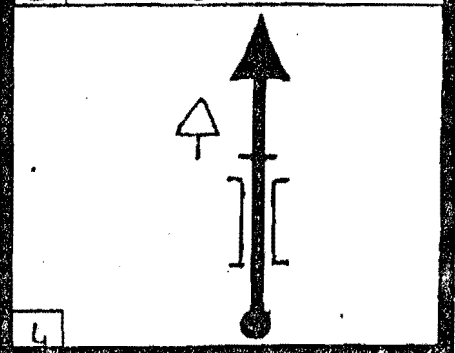

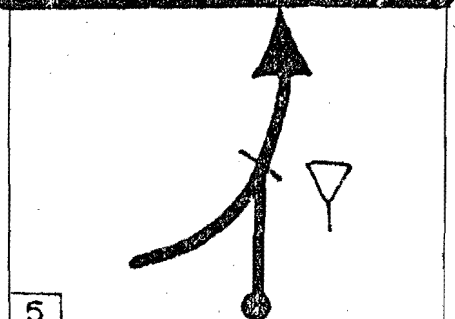

CH70· CARPASIO

Moy. 45,68

distance KM. 41,88

CH71· REZZO

temps impart 55'

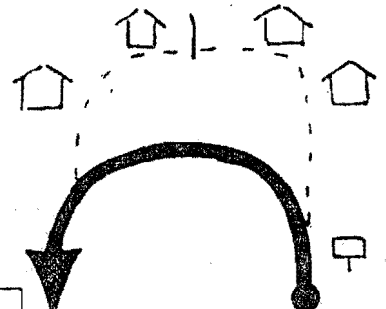
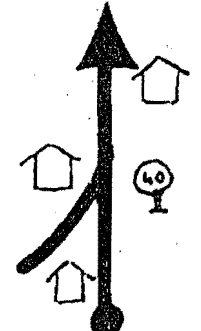
distance		direction	informations	dist. tot. regress.
tot.	part.			
0.00	0.00		RECORD: E.S. : 11' 12"	41.88
0.13	0.13			41.75
5.93	5.80		COLLE D'OGGIA	35.95
15.88	9.95			26.00
16.00	0.12			25.88

CH 70 - C A R P A S I O

DISTANCE Km. 41.88

CH 71 - R E Z Z O

TEMPS IMPARTI 55'

distance		direction	informations	dist. tot. regress.	
tot.	part.				
16.85	0.85	6	VILLE SAN SEBASTIANO	25.03	
20.00	3.15	7	 <p>T2120</p>	21.88	
22.15	2.15	8	<p>91</p>  <p>T24</p>	19.73	
22.18	0.03	9	BORGOMARO	19.70	
24.28	2.10	10	<p>M</p> <p>T2650</p>	S. LAZZARO REALE	17.60

CH 70 - CARPASIO

DISTANCE Km. 41.88

CH 71 - REZZO

TEMPS IMPARTI 55'

distance		direction	informations	dist. tot. regress.
tot.	part.			
25.18	0.90		<p>T28</p> <p>TORINO</p> <p>+8</p>	16.70
28.18	3.00		<p>T3030</p> <p>PIEVE DI TECO CEVA TORINO</p>	13.70
33.33	5.15		<p>T.34</p> <p>PIEVE DI TECO CEVA TORINO</p>	8.55
35.03	1.70		<p>TORINO CEVA</p>	6.85
35.28	0.25		<p>T36</p> <p>PIGNA REZZO 6.4 CENOVA LAVINIA</p>	6.60

CH 70 - CARPASIO

DISTANCE Km. 41.88

CH 71 - REZZO

TEMPS IMPARTI 55'

distance		direction	informations	dist. tot. regress.
tot.	part.			
41.13	28 5.85		<p>REZZO</p>	0.75
41.88	30 0.75		<p>71</p> <p>MUNICIPIO</p>	0.00
			<p>PROVA . . . . (55')</p> <p>ESSAI</p>	

CH 71-REZZO	Moy. 43.32	distance KM. 28.88
CH 72-MOLINI DI TRIORA		temps impart 40'

distance		direction	informations	dist. tot. regress.
tot.	part.			
0.00	0.00		RECORD: E.S.: 7' 30"  x MUNICIPIO	28.88
0.15	0.15			28.73
9.45	9.30			19.43
10.45	1.00			18.43
10.58	0.13		 INIZIO TERRA TERRE - GRAVEL 	18.30



CH 71 - R E Z Z O

DISTANCE Km. 28.88

CH 72 - MOLINI DI TRIORA

TEMPS IMPARTI 40'

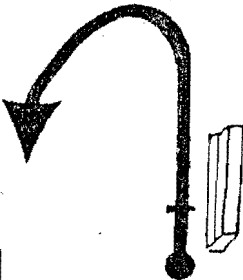

distance		direction	informations	dist. tot. regress.
tot.	part.			
18.98	8.40		<p>AI L.M.V. 16'30 TOT</p> <p>2'20 17'30 TOT</p>	9.90
23.23	4.25		<p>TRICORA 13 30 93T</p> <p>FINE TERRA 21'40 FIN DU GRAVIER END OF GRAVEL CAPPELLA 28 T ASFALTO 30 TOT</p>	5.65
23.73	0.50		<p><del>ANDAGNA</del></p> <p>31.07 T.</p>	5.15
25.88	2.15		<p>24'50</p> <p>MOLINI DI TRIORA</p> <p>33.25 T.</p>	3.00
26.88	1.00		<p>MOLINI DI TRIORA</p> <p>17 MONTE CEPPO 12 COLLE LANGAN</p> <p>18 COLLE MELOSA 24 PIGNA</p> <p>26 (a3)</p>	34.30 T. 2.00

CH 71 - R E Z Z O

DISTANCE Km. 28.88

CH 72 - MOLINI DI TRIORA

TEMPS IMPARTI 40'

distance		direction	informations	dist. tot. regress.
tot.	part.			
28.88	2.00		 36'30 TOT. 0.00	
			(31) PROVA ESSAI . . . . . (40')	

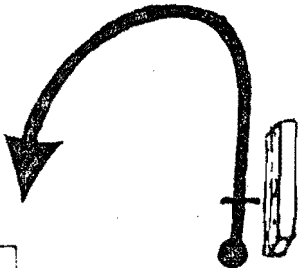

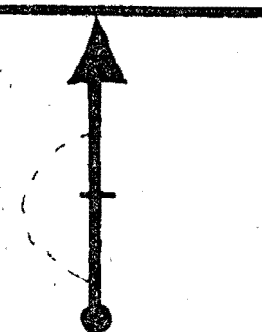


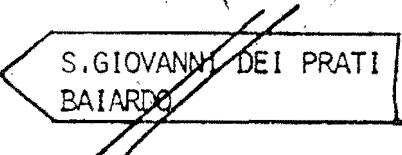
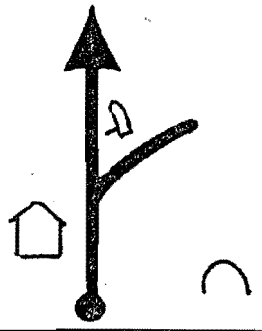
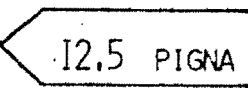
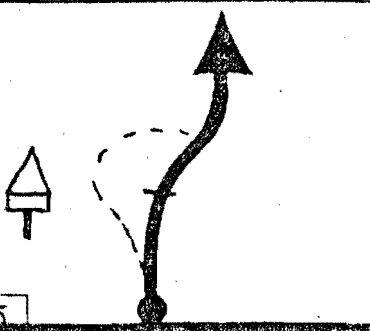

CH 72·MOLINI DI TRIORA

Moy. 47,05

distance KM. 31,37

CH 73·APRICALE

temps impart. 40'

distance		direction	informations	dist. tot. regress.
tot.	part.			
0.00	0.00		RECORD: E.S. : 13' 34" 	31,37
0.07	0.07		 57	31,30
7.47	7.40			23,90
8.32	0.85			23,05
19.17	10.85			12,20

CH 72 - MOLINI DI TRIORA

DISTANCE Km. 31.37

TEMPS IMPARTI 40'

CH 73 - APRICALE

distance		direction	informations	dist. tot. regress.
tot.	part.			
19.27	0.10			12.10
19.82	0.55			11.55
20.52	0.70			10.85
21.97	1.45			9.40
23.17	1.20			8.20

CH 72 - MOLINI DI TRIORA

DISTANCE Km. 31.37

CH 73 - APRICALE

TEMPS IMPARTI 40'

distance		direction	informations	dist. tot. regress.
tot.	part.			
T. 29'30			ISOLABONA	
28.32	5.15	11	APRICALE 2 PERINALDO BALARDO 14.6	3.05
28.62	0.60	12	+4	2.75
T. 33.10			1950 APRICALE	
30.42	1.80	13		0.95
T. 35			73 1630	
31.37	0.95	14		0.00
			PROVA ESSAI . . . . (40')	


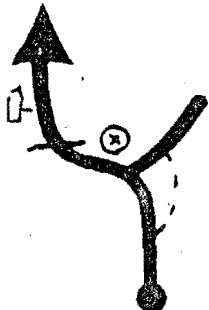



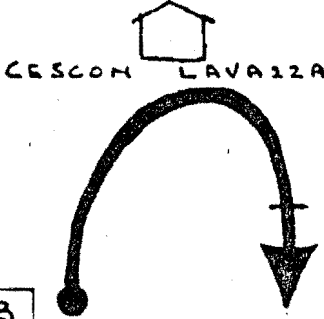

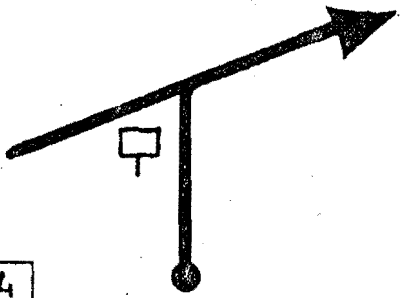


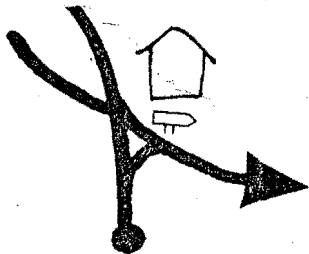

CH73-APRICALE

Moy. 46.53

distance KM. 38.78

CH74-COLDIRODI

temps impartì 50'


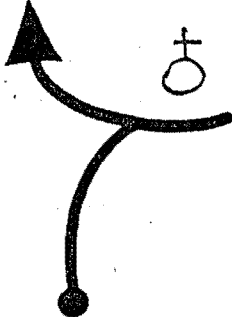
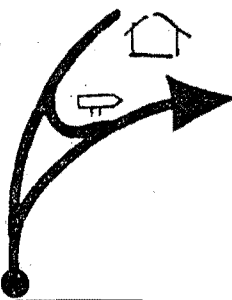

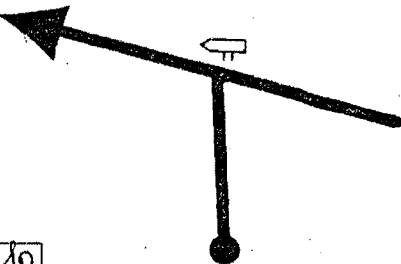
distance		direction	informations	dist. tot. regress.
tot.	part.			
0.00	0.00		RECORD: E.S. : 7' 46"	38.78
0.05	0.05		  58 	38.73
11.05	11.00			27.73
11.20	0.15		 	27.58
12.00	0.80		 (PASSO GHIMBEGNA) O TEMPO	26.78

CH 73 - APRICALE

DISTANCE Km. 38.78

CH 74 - COLDIRODI

TEMPS IMPARTI 50'

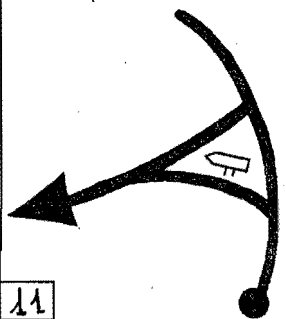

distance		direction	informations	dist. tot. regress.
tot.	part.			
18.20	6.20		830	20.58
23.53	5.33		1450	15.25
24.23	0.70		1550 PERINALDO	14.55
25.78	1.55		1807' COLDIRODI	13.00
38.38	12.60		OSPEDALETTI	0.40

CH 73 - APRICALE

DISTANCE Km. 38.78

CH 74 - COLDIRODI

TEMPS IMPARTI 50'

distance		direction	informations	dist. tot. regress.
tot.	part.			
38.78	0.40		 <p>SANREMO GENOVA A10 VENTIMIGLIA</p> <p>RIORDINO REGROUPEMENT REGROUPING</p> <p>15'</p>	0.00
			<p>PROVA . . . . . (50')</p> <p>ESSAI</p>	



distance		direction	informations	dist. tot. regress.
tot.	part.			
0.00	0.00		 	7.49
0.70	0.70			6.79
1.35	0.65			6.14
4.60	3.25			2.89
4.95	0.35			2.54



CH 75 COLDIRODI

DISTANCE Km. 7.49

CH 76 - SANREMO

TEMPS IMPARTI 30'

distance		direction	informations	dist. tot. regress.
tot.	part.			
6.92	0.12		 (PORTO - PORT)	0.57
7.01	0.09			0.48
7.09	0.08			0.40
7.49	0.40		<input checked="" type="checkbox"/> STAZIONE GARE-RAILWAYS <b>76</b> PARCO CHIUSO - PARC FERME	0.00
			PROVA ESSAI . . . . (30')	