

**8° RALLY INTERNAZIONALE**

**DI SAN MARINO**

**7-8-9 novembre 1980**



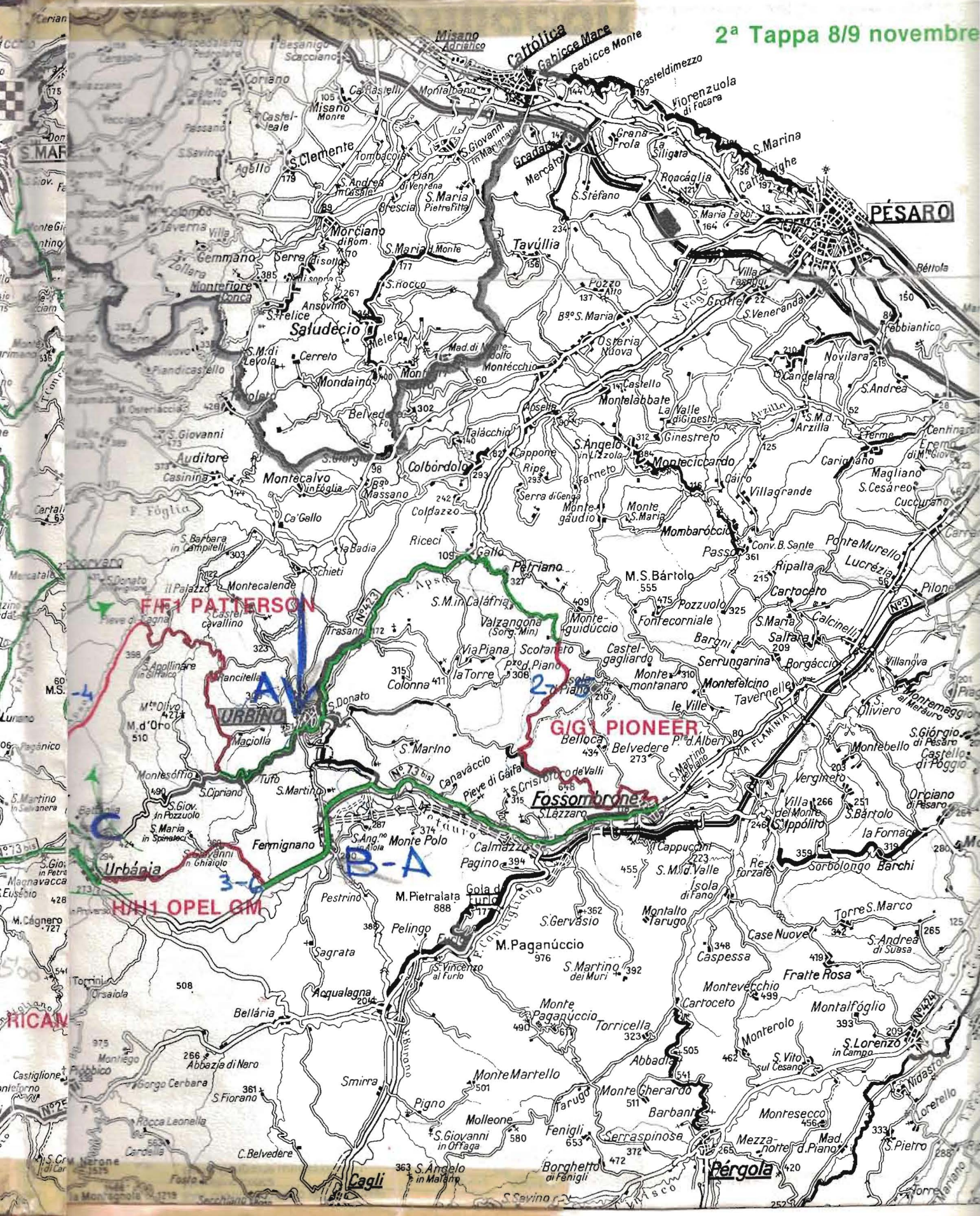
***carnet de bord offerto dalla***



**kléber**

# Indice radar 8° Rallye Int. di S. MARINO

2ª Tappa 8/9 novembre



F1 P1 PATTERSON

URBINA

GIGI PIONEER

Fossombrone

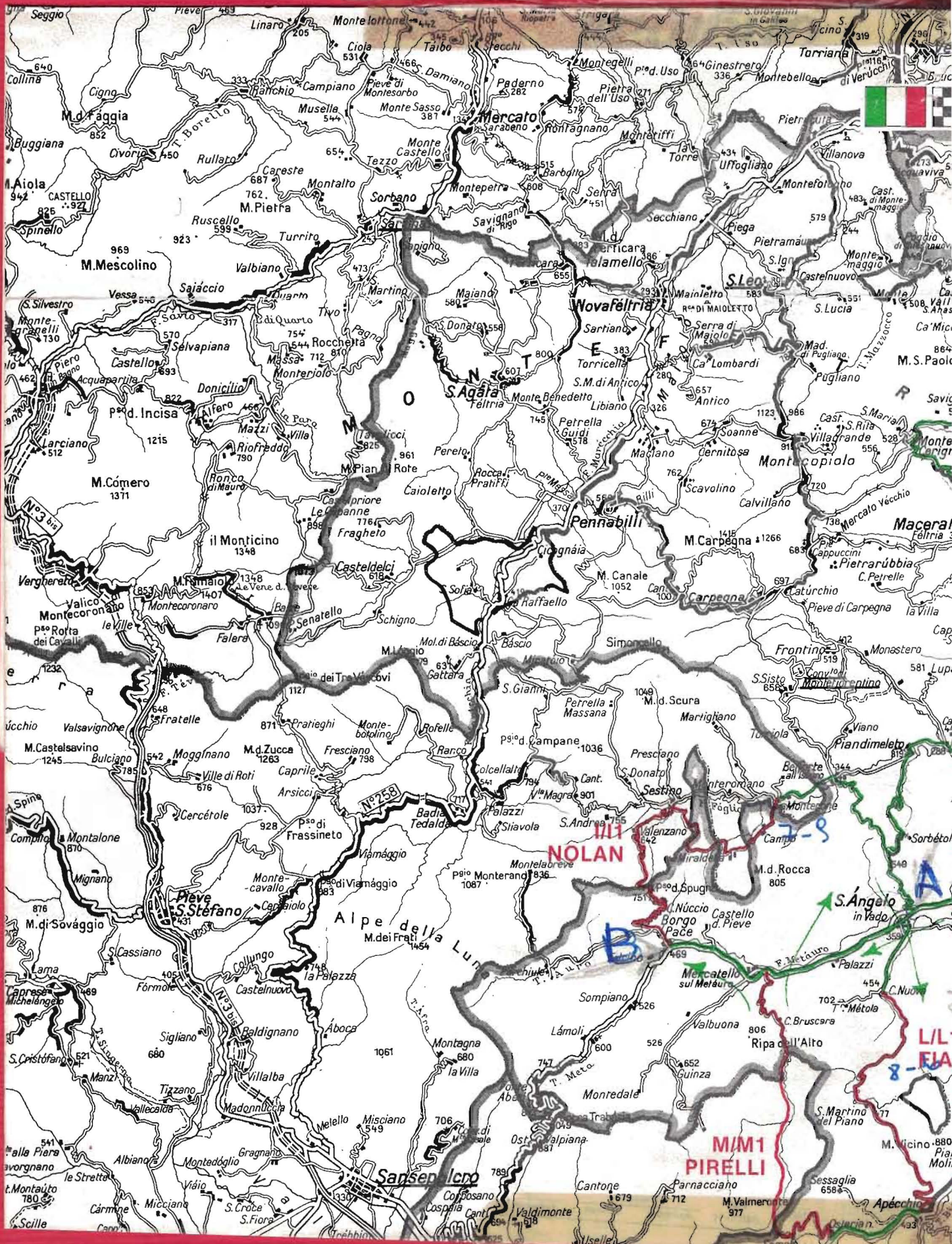
F1 H1 OPEL GM

B-A

PESARO

S. MARINO

RICAN
























# Indice radar: Rally Int. di S. MARINO

1

N°	C.O. ~ P. S.	Pag	Km	tem	
-	-	Indice radar	1	-	-
-	-	Simbologia	2	-	-
1	2	SAN MARINO (Palazzo Congressi)	3	32.85	50
3	10	BIVIO CASTELNUOVO PS A-A1	9	22.50	30
4	11	BIVIO VALLE DI TEVA PS B-B1	13	20.95	25
5	12	BIVIO PETORNO PS C-C1	15	34.75	50
6	13	BIVIO PETRELLA GUIDI PS D-D1	20	46.85	1 <sup>h</sup> 10
7	-	BIVIO MONTEMAGGIO PS E	25	28.05	40
8	-	S. MARINO [entr. Parco Assistenza]	30	-	45
9	-	S. MARINO [usc. Parco Assistenza]	31	32.40	50
-	14	BIVIO MONTEMAGGIO PS E1	36	28.50	50
1	2	S. MARINO (Palazzo Congressi)	41	49.25	1 <sup>h</sup> 10
3	6	BIVIO TORRENTE APSA PS F-F1	46	47.80	1 <sup>h</sup> 10
4	7	SCOTANETO PS G-G1	52	37.75	55
5	-	BIVIO CA' L'AGOSTINA PS H	57	20.50	30
8	-	CA' L'AGOSTINA PS H1	60	32.55	45
9	-	BORGIO PACE	63	0.25	30
10	13	BORGIO PACE PS I-I1	64	39.50	55
11	14	S. ANGELO IN VADO PS L-L1	68	21.75	30
12	-	OSTERIA NUOVA PS M	70	27.55	45
-	15	OSTERIA NUOVA PS M1	73	22.15	1 <sup>h</sup> 50

# Simbologia

	SOPRA PONTE		CANCELLO
	SOTTO PONTE		RIFERIMENTO
	SOTTO TUNNEL		ATTENZIONE
	PASSAGGIO A LIVELLO		MOLTA ATTENZIONE
	CHIESA		ALBERI
	CAPPELLETTA		DOSSO
	STOP		SEMAFORO
	PRECEDENZA		SALITA
	CASA		DISCESA
	CABINA ELETTRICA		ASFALTO
	FONTANA		TERRA

# 1

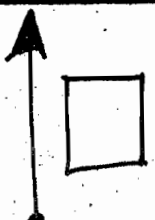

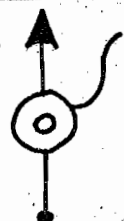
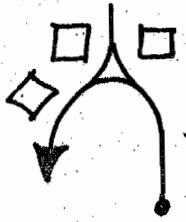
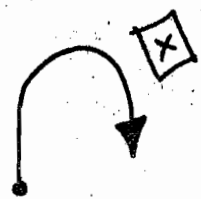



# S. MARINO

# 2

## Bivio Torrente APSA

Km 49.25

1<sup>h</sup> 10' + 10'

KM	SEGNALETICA	LOCALITA'	DIREZIONE
0.00		(PALAZZO DEI CONGRESSI)	
0.00		 1	
49.25			
0.15			
0.15			
49.10			
0.30			
0.45			
48.80			
0.90		Hotel Panoramic	
1.35			
47.90			
0.35			
1.70			 ANCONA CATTOLICA RIMINI
47.55			
0.85			
2.55			
46.70			

KM	SEGNALETICA	LOCALITA'	DIREZIONE	42
1.30		FIorentino		5' 45"
3.85				
45.40				
0.35		"		ANCONA PESARO
4.20				
45.05				
1.25				
5.45				
43.80				
0.30		CERBAIOLA		8' 00"
5.75				
43.50				
1.80				PESARO URBINO
7.55				
41.70				
0.10		MONTE LICCIANO		10' 15" MERCATINO C. 4
7.65				
41.60				
3.65		MERCATINO CONCA		14' 25"
11.30				
37.95				
0.75		"		CARPEGNA MACERATA F. 17
12.05				
37.20				

KM	SEGNALETICA	LOCALITA'	DIREZIONE	43
0.05 12.10 37.15		"	→	MACERATA F. 18 15' 30"
0.75 12.85 36.40			←	MACERATA F. 16 16' 25"
2.55 15.40 33.85			↗	18' 50"
1.05 16.45 32.80		!	↗	URBINO 18' 50" S. LEO CARREGNA VILLAGRANDE MACERATA F.
3.75 20.20 29.05		MONTE CERIGNONE	←	24' 00" MACERATA F. 9
0.75 20.95 28.30		"	↗	MACERATA F. 8 25' 00"
0.65 21.60 27.65		!	←	URBINO 7 MACERATA F. 25' 50"
3.35 24.95 24.30		S. MARIA VALCAVA		28' 48"



KM	SEGNALETICA	LOCALITA'	DIREZIONE	44	
2.50				32'40"	
27.45					
21.80					
0.35		MACERATA FELTRIA		33'00"	
27.80					
21.45					
0.10		"			
27.90					
21.35					
0.40		!	"	←	33'50"
28.30					6 MERCATALE
20.95					7 SASSO CORNARO 16 PIAN DI MELETO
4.50				↖	1 MERCATALE
32.80					3 SASSO CORNARO
16.45					29 URBINO 38'10"
0.20		MERCATALE			
33.00					
16.25					
0.55		!	"	↖	PESARO
33.55					URBINO
15.70					38'50"
0.85		!		↘	SASSO CORNARO
34.40					
14.85					39'50"

KM	SEGNALETICA	LOCALITA'	DIREZIONE	45
1.40		SASSOCORVARO		41' 40"
35.80				
13.45				
0.30		"	!	
36.10				
13.15				
3.25			→	PEGLIO
39.35				
9.90				
0.50		x mt 100		47' 00"
39.85				
9.40				
1.55		[MONTES. LEO]		48' 00"
41.40				
7.85				
2.45		!		52' 30"
43.85				
5.40				
5.30				58' 50"
49.15				
0.10				
0.10				1h 00' 00"
49.25				
0.00				
				START PS a mt. 150

# Bivio Torrente APSA

# 3

# 6

## SCOTANETO

Km 47.80

1<sup>h</sup> 10' + 27'

KM	SEGNALETICA	LOCALITA'	DIREZIONE
0.00			
0.00			
47.80			
1.25			
1.25			
46.55			
2.10			
3.35			
44.45			
0.35			
3.70			
44.10			
5.05			
8.75			
39.05			
1.55			
10.30			
37.50			

46

KM		SEGNALETICA	LOCALITA'	DIREZIONE	47
0.85					
11.15					
36.65					
0.15	!		e	←	URBINO CA' GALLO
11.30			PIEVE DI CAGNA		
36.50					
0.30	!		"	→	URBINO
11.60					
36.20					
0.15	!				
11.75					
36.05					
0.15					
11.90					
35.90					
3.30	!			↗	RANCITELLA
15.20					
32.60					
1.85					
17.05					
30.75					
0.50					
17.55					
30.25					

KM	SEGNALETICA	LOCALITA'	DIREZIONE	48
0.70				
18.25				
29.55				
2.80				
21.05				
26.75				
0.45				
21.50				
26.30				
0.85				
22.35				
25.45				
0.15				22'30"
22.50				
25.30				
0.30			↖ 6 URBINO	
22.80				
25.00				
2.55			↖ 5 URBINO	
25.35				
22.45				
0.95				PRIMA URBINO
26.30				ASSISTENZA
21.50				DIMO HR.

KM	SEGNALETICA	LOCALITA'	DIREZIONE	49
1.70		[ URBINO ]	↘	A14 BOLOGNA ANCONA PESARO FANO 24'30"
28.00				
19.80				
0.55		BENZINA SELF SERVICE	↘	ANCONA 25'30" ROMA PERUGIA PESARO
28.55				
19.25				
0.65		"	↗	PESARO FANO A14 BOLOGNA ANCONA 26'30"
29.20				
18.60				
0.10		"	↖	ANCONA ROMA PESARO FANO
29.30				
18.50				
0.40		!"	↘	PESARO 27'20" FANO A14 BOLOGNA ANCONA
29.70				
18.10				
0.15		!"	↙	64 RIMINI 35 PESARO
29.85				
17.95				
1.40				28'10"
31.25				
16.55				
3.30				31'15"
34.55				
13.25				

KM	SEGNALETICA	LOCALITA'	DIREZIONE	50
4.90		GALLO		34'00"
39.45				
8.35				
0.10		"		
39.55				
8.25				
1.05		!"	↔	PETRIANO 35'00"
40.60				
7.20				
0.25		"		
<del>40.85</del>				
6.95				
2.05		PETRIANO		38'30"
42.90				
4.90				
0.30		"	↗	SCOTANETO
43.20				
4.60				
0.30		"	↑	ISOLA DEL PIANO 38'15"
43.50				
4.30				
0.85				40'10"
44.35				
3.45				

KM	SEGNALETICA	LOCALITA'	DIREZIONE	51	
3.45			43'00"  START PS a mt. 100		
47.80					
0.00					



# SCOTANETO

# 4


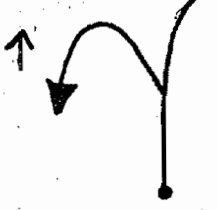




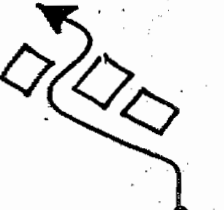

# 7

## Bivio Ca' l'Agostina

Km 37.75

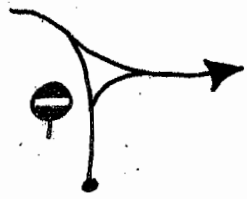




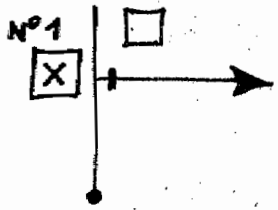

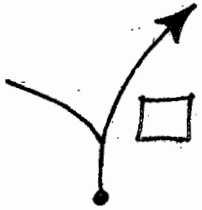

55' + 19'

KM	SEGNALETICA	LOCALITA'	DIREZIONE	52
0.00				
0.00				
37.75				
0.90				
0.90				
36.85				
0.70				
1.60				
36.15				
0.75				
2.35				
35.40				
0.30				URBINO
2.65				
35.10				
2.05				
4.70				
33.05				

KM	SEGNALETICA	LOCALITA'	DIREZIONE
1.25			
5.95			
31.80			
0.90			
6.85			
30.90			
0.10			
6.95			
30.80			
1.10			
8.05			
29.70			
2.75			
10.80			
26.95			
0.50			
11.30			
26.45			
1.05			
12.35			
25.40			
2.10			
14.45			
23.30			

KM	SEGNALETICA	LOCALITA'	DIREZIONE	54
1.40				
15.85				
21.90				
0.40		 [ CITTADELLA DI FOSSOMBRONE ]		16' 22"
16.25				
21.50				
0.10				ANDARE VELOCE FINO AL 2° PASSAGGIO A LIVELLO
16.35				
21.40				
1.00		[ FOSSOMBRONE ]	→	ROMA 259
17.35				
20.40				
0.65		"	↗	ROMA 258 19' 15"
18.00				
19.75				
1.10			↑	S. GERVASIO 20' 20"
19.10				
18.65				
2.30				22' 00"
21.40				
16.35				24' 00"
0.75		e CALMAZZO	↑	URBINO CALMAZZO 25' 00"
22.15				
15.60				

KM		SEGNALETICA	LOCALITA'	DIREZIONE	55
0.55	!		"	↗	FERMIGNANO S. GIUSTINO URBINO 15 25'15"
22.70	!				
15.05					
3.35	!		PASSAGGIO A LIVELLO CON BARRIERE		! BUCHE 27'30"
26.05	!				
11.70					
1.00			CANAVACCIO		28'10"
27.05					
10.70					
4.00	!		[ BORZAGA DI FERMIGNANO ]	←	FERMIGNANO 2 URBANIA 15 AREZZO 106 31'25"
31.05	!				
6.70					
0.15	!		!	←	ACQUALAGNA URBANIA
31.20	!				
6.55					
1.55	!		!	↖	URBANIA 32'35"
32.75	!				
5.00					
0.80			FERMIGNANO		ASSISTENZA A FRANCO 33'00" (CARTELLI GIANT)
33.55					
4.20					
0.25			"	↖	XII giro URBANIA DIMO.
33.80					
3.95					

KM		SEGNALETICA	LOCALITA'	DIREZIONE	56
0.90	!		"		URBANIA 34'00"
34.70					
3.05					
0.35	!		"		URBANIA
35.05	o				
2.70					
2.50			<div style="border: 1px solid black; padding: 5px; display: inline-block;">             CA' L'AGOSTINA           </div>		35'40"
37.55					
0.20					
0.15	!				
37.70	!				
0.05					
0.05	!				36'00" START PS a mt. 100.-
37.75	!				
0.00					

# 5

## Bivio Ca' l'Agostina

## Bivio torrente Apsa

Km. 20.50

30' + 8'

KM	SEGNALETICA	LOCALITA'	DIREZIONE
0.00			
0.00			
20.50			
2.10			
2.10			
18.40			
0.40			
2.50			
18.00			
1.80			
4.30			
16.20			
2.85			
7.15			
13.35			
0.30			
7.45			
13.05			

57

KM	SEGNALETICA	LOCALITA'	DIREZIONE	58
1.45				
8.90				
11.60				
1.05				
9.95				
10.55				
1.05				12'12"
11.00				
9.50				
0.15				MUZZI =
11.15				GIANNI
9.35		[ URBANIA ]		VOLANTE,
0.10				
11.25		"		
9.25				
0.15				AREZZO
12.40		"		14 PIOBBICO
8.10				CITTA DI CASTELLO
0.55				S. GIUSTINO
12.95		"		AREZZO
7.55				S. GIUSTINO
0.20				S. ANGELO IN VADO
13.15		"		URBANIA 1
7.35				FERMIGNANO 13

KM		SEGNALETICA	LOCALITA'	DIREZIONE	59
0.45	!		"		17 URBINO 32 PESARO
13.60					
6.90					
0.40			"		URBINO 16
14.00					
6.50					
0.50	!		"		PEGLIO
14.50					
6.00					
1.50					
16.00					
4.50					
1.85	!		[PEGLIO]		
17.85					
2.65					
0.25	!		APERTO FINO ALLE 10		MERCATALE
18.10					
2.40					
2.40	!				
20.50					
0.00					
			VAL A PAG. 46		



# 8

## Ca' l'Agostina

## Borgo Pace

Km 32.55

45' + 17'

KM	SEGNALETICA	LOCALITA'	DIREZIONE
0.00			60
0.00			
32.55			
2.10			
2.10			
30.45			
0.40			
2.50			
30.05			
1.80			
4.30			
28.25			
2.85			
7.15			
25.40			
0.30			
7.45			
25.10			

KM	SEGNALETICA	LOCALITA'	DIREZIONE	61
1.45				
8.90				
23.65				
1.05				
9.95				
22.60				
1.05				12' 12"
11.00				
21.55				
0.15				
11.15				
21.40		[ URBANIA ]		
0.10				
11.25		"		
21.30				
1.15				AREZZO
12.40		"		14 PIOBBICO
20.15				CITTA' DI CASTELLO
0.55				S. GIUSTINO
12.95		"		AREZZO
19.60				S. GIUSTINO
0.20				S. ANGELO IN VADO
13.15		"		37 BOCCA TRABARIA
19.40				93 AREZZO

KM	SEGNALETICA	LOCALITA'	DIREZIONE	62
4.00			↖	44 S. GIUSTINO 15' 30"
17.15				
15.40				
4.00		S. ANGELO IN VADO		18' 30"
21.15				
11.40				
0.35		BENZINA SELF SERVICE	↖	39 S. GIUSTINO
21.50				
11.05				
0.45		"	↖	39 S. GIUSTINO 18' 20"
21.95				
10.60				
0.60		"	↖	38 S. GIUSTINO 18' 50"
22.55				
10.00				
5.50		MERCATELLO SUL METAURO		24' 00"
28.05				
4.50				
0.35		"	↖	99 PERUGIA 75 AREZZO
28.40				
4.15				
4.15		e BORGIO PACE	↗	27' 30" BORGIO PACE SESTINO ENTRATA PARCO • ASSISTENZA •
32.55				
0.00				

# 9

## Borgo Pace

## Borgo Pace

Km. 0.25

30'

KM	SEGNALETICA	LOCALITA'	DIREZIONE	63		
0.00		ASSISTENZA A				
0.00		FRANCO			(GIANNIA)	
0.25						
0.10		APERTO !		14 SESTINO		
0.10						
0.15						
0.15				START PS a mt. 50. USCITA PARCO • ASSISTENZA •		
0.25						
0.00						

# Borgo Pace

# 10 13

## S. Angelo in Vado «case nuove»

Km. 39.50

55'

KM	SEGNALETICA	LOCALITA'	DIREZIONE	64
0.00				
0.00				
39.50				
0.35				
0.35				
39.15				
0.10				SESTINO
0.45				
39.05				
6.60				
7.05				
32.45				
2.35				
9.40				
30.10				
2.35		<div style="border: 1px solid black; padding: 5px; display: inline-block;">SESTINO</div>		12'30"
11.75				
27.75				

# C.O. BORGO PAGG - CASE NUOVE

KM	SEGNALETICA	LOCALITA'	DIREZIONE	65
0.10 11.85		STOP		12' 38"
0.30 12.15		"		
0.50 12.65		"		SAN SISTO PIANDIMELETO
5.15 17.80		MONTERONE		
		e vedi frag. 66 3° simbolo		SUIVRE A LA PAG. 66 3ÈME SIGNE DU ROAD-BOO TO FOLLOW PAG. 66 3RD SYMBOL OF ROAD-BOO

KM	SEGNALETICA	LOCALITA'	DIREZIONE	66	
0.65					
21.90					I-I1
17.60					
0.15					
22.05					
17.45					
0.05		<div style="border: 1px solid black; padding: 5px; text-align: center;">MONTERONE</div>			
22.10					
17.40					
2.15		<div style="border: 1px solid black; padding: 5px; text-align: center;">BELFORTE ALL'ISAURO</div>			
24.25					
15.25					
0.30				(S.SISTO)	
24.55					"
14.95					
0.10					
24.65					"
14.85					
5.85				S. ANGELO IN VADO	
30.50					
9.00					
3.25		<div style="border: 1px solid black; padding: 5px; text-align: center;">S. ANGELO IN VADO</div>		<b>BENZINA SELF SERVICE DINO</b>	
33.75					
5.75					

KM		SEGNALETICA	LOCALITA'	DIREZIONE	67
1.60	!		"		S. GIUSTINO 39
35.35					
4.15					
0.40	!		"		S. ANGELO IN VADO
35.75					
3.75					
			! > < ☐ ☐		35" 23"
0.15	!!		"		
35.90					
3.60					
			☒ Bar Centrale		
0.40	!		"		
36.30					
3.20					
0.25					APECCHIO
36.55					
2.95					
2.75	!				
39.30					
0.20					
0.20					
39.50					
0.00					
			10-13		START PS a mt. 100.-



S. Angelo in Vado «case nuove»

11 14

Osteria Nuova

Km. 21.75


30'

KM	SEGNALETICA	LOCALITA'	DIREZIONE
0:00			
0.00			
21.75			
4.65			
4.65			
17.10			
2.80			
7.45			
14.30			
8.60			
16.05			
5.70			
1.25			
17.30			
4.45			
0.25			
17.55			
7.20			

68

C.O. [REDACTED] [REDACTED] [REDACTED]

KM	SEGNALETICA	LOCALITA'	DIREZIONE
0.15 17.70			
0.15 17.85		[APECCHIO]	← Piobbico 10 (SS.257)
0.10 17.95		"	
0.20 18.15		"	
4.20 18.35			↗ ACQUALAGNA
5.90 24.25		Piobbico	
0.70 24.95		"	↑ 13 URBANIA
0.10 25.05		"	← FERTUGLIANO S.ANGELO IN VADO 14 URBANIA



KM

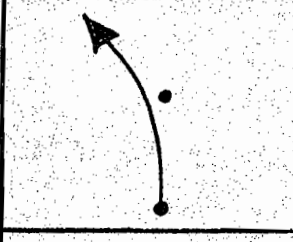
SEGNALETICA

ESCALETTA

NE


70

3.10  
28.15




PIANO

4.30  
32.45




S. ANGELO IN VADO

2.65  
35.70




F. S. ANGELO IN VADO

1.95  
37.05

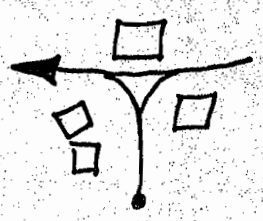


4.20  
41.25



S. ANGELO IN VADO

11.05  
42.30

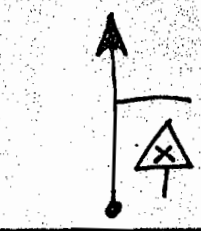


"



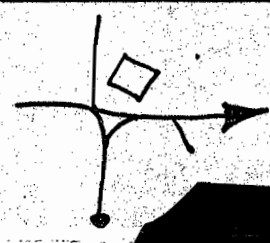
(APECCCHIO)

0.10  
42.40



"

0.15  
42.55



"



KM		SEGNALITICA	LOCALITA'	DIREZIONE
0.				
4.	0.45		"	
2.	43.00			
1.				
5.	0.15		"	← 38 S. GIUSTINO
2.	43.15			
0.				
6.	5.50		<div style="border: 1px solid black; padding: 5px; display: inline-block;">           MERCATELLO SUL METAURO         </div>	
2.	48.65			
0.				
6.	0.35		"	
2.	49.00			
1.				
7.	4.20		<div style="border: 1px solid black; padding: 5px; display: inline-block;">           BORGO PACE         </div>	→ BORGO PACE SESTINO
10.	51.20			
1.				
9.	0.10		"	↶ 14 SESTINO
1.	51.30			
0.				
9.	0.20			
1.	51.50			
6.				
10.				
1.				

START PS a mt 50

KM	SEGNALETICA	LOCALITA'	DIREZIONE	72
5.90				
21.90				
5.65				
0.55				
22.45				
5.10				
0.20				25'00
22.65				
4.90				
0.15				
22.80				
4.75				
0.25		MERCATELLO SUL METAURO	↙	99 PERUGIA 75 AREZZO
23.05				
4.50				
4.20		e BORGO PACE	→	BORGO PACE SESTINO 28'10"
27.25				
0.30				
0.10		"	↙	14 SESTINO 28'45"
27.35				
0.20				
0.20				
27.55				
0.00				

# 15

## Osteria Nuova


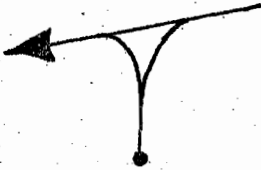


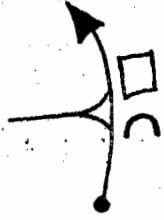

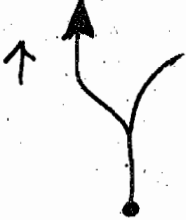

### S. MARINO

Km. 82.15

1<sup>h</sup> 50' 2' 00'

KM	SEGNALETICA	LOCALITA'	DIREZIONE		
0,00					
0,00					
82.15					
1.05					
1.05					
81.10					
0.50					
1.55					
80.60					
0.30					
1.85					
80.30					
2.05					
3.90					
78.25					
0.35					
4.25					
77.90					

73

KM	SEGNALETICA	LOCALITA'	DIREZIONE
0.45			
4.70			
77.45			
1.15			
5.85			
76.30			
0.15			
6.00			
76.15			
0.25			
6.25			
75.90			
1.70			
7.95			
74.20			
1.45		[ SCALOCCHIO ]	
9.40			
72.75			
0.35			
9.75			
72.40			
6.25			
16.00			
66.15			

KM	SEGNALETICA	LOCALITA'	DIREZIONE	75
5.90				
21.90				
60.25				
0.55				
22.45				
59.70				
0.20				
22.65				
59.50				
0.15			T →	(SS. 73 bis)
22.80				
59.35				
4.95		S. ANGELO IN VADO		00
27.75				
54.40				
0.65		BETZIMA SELF SERVICE	←	27 URBINO
28.40				
53.75				
0.60		"	↑	26 URBINO
29.00				
53.15				
0.45			←	10 PIANDIMELETO 54 REP. S. MARINO
29.45				
52.70				



KM	SEGNALETICA	LOCALITA'	DIREZIONE	76
4.05		!	↑	PIANDIMELETO 5' 50"
33.50				
48.65				
5.80		PIANDIMELETO		11' 40"
39.30				
42.85				
0.30		!	↗	MERCATALE 10 PESARO
39.60				
42.55				
2.20		!	↗	MERCATALE 9 LUNANO 1 PESARO 13' 50"
41.80				
40.35				
0.40		LUNANO		
42.20				
39.95				
4.60		CAPRAZZINO		18' 00"
46.80				
35.35				
2.60		!	←	5 MACERATA 12 M. CERIGNONE 18' 50"
49.40				
32.75				
3.60		MACERATA FELTRIA		22' 30"
53.00				
29.15				

KM	SEGNALITICA	LOCALITA'	DIREZIONE	77
0.55		!	"	
53.55				
28.60				
0.55		!	"	→ MERCATINO C. 17 CATTOLICA 42
54.10				
28.05				
6.60		!	"	↘ CATTOLICA 35 MERCATINO C. 10 MONTEGRIMANO 9 30'30"
60.70				
21.45				
0.30		MONTEGRIGNONE	"	
61.00				
21.15				
0.40		"	"	
61.40				
20.75				
0.75		MONTEGRIGNONE	→	9 MERCATINO C. 31'30"
62.15				
20.00				
3.80		"	"	↑ MERCATINO C. 4 36'00"
65.95				
16.20				
3.50		!	"	
69.45				
12.70				

KM		SEGNALETICA	LOCALITA'	DIREZIONE	78
0.15			MERCATINO CONCA		38' 20"
69.60					
12.55					
0.60	!		" "	←	12 S. MARINO
70.20	!				
11.95					
0.05			" "	↑	12 S. MARINO
70.25					
11.90					
3.55			MONTE LICCIANO		44' 20"
73.80					
8.35					
0.80			" "	↗	S. MARINO
74.60					
7.55					
0.30					45' 30"
74.90					
7.25					
0.70			CERBAIOLA		46' 30"
75.60					
6.55					
1.90			FIORENTINO		48' 15"
77.50					
4.65					

KM		SEGNALETICA	LOCALITA'	DIREZIONE	
0.50	!				RAMINI S. MARINO
78.00	!				
4.15					
1.60	!				50'40"
79.60	!				
2.55					
0.85	!				S. MARINO 51'30"
80.45	!				
1.70					
0.35			<u>Hotel Panoramie</u>		
80.80					
1.35					
0.30			<div style="border: 1px solid black; padding: 5px; display: inline-block;">S. MARINO</div>		52'00"
81.10					
1.05					
0.55	!				CENTRO
81.65	!				
0.50					
0.30	!				PALAZZO DEI CONGRESSI
81.95	!				
0.20					
0.20	!				53'30"
82.15	!				
0.00					
			[X] PALAZZO DEI CONGRESSI		