

# Rallye Int. S. Marino 1981

IL RILIEVO DEL PERCORSO E' STATO EFFETTUATO PER MEZZO DEL "COMPUTER RALLY HALDA", TARATO SUL TRATTO STATALE RIMINI-S. MARINO DAL KM. 9 AL KM 12. SCARTO RICONTRATO 0.00.

N.B. I CONDUTTORI SONO TENUTI A RISPETTARE I LIMITI DI VELOCITA' IMPOSTI SUL PERCORSO DALLE SEGNALETICHE LOCALI ED IL MASSIMO DI 70 Km/h NEL TERRITORIO DELLA REPUBBLICA DI SAN. MARINO.

QUESTO RADAR E' STATO COMPILATO E REDATTO A CURA DI :

Mario Pammucci

GRAZIE  
PAPP



C.O. CONTROLLO ORARIO  
C.H. CONTRÔLE HORAIRE  
T.C. TIME CONTROL

P.S. PROVA SPECIALE  
E.V. EPREUVE DE VITESSE  
S.S. SPECIAL STAGE



P.S.  
START E.V.  
S.S.



FINE P.S.  
ARRIVÉE D'EPREUVE  
ARRIVAL S.S.




P.S.  
STOP E.V.  
S.S.



CONTROLLO A TIMBRONE  
CONTRÔLE DE PASSAGE  
PASSAGE CONTROL

SIMBOHI USATI IN QUESTO RADAR: SYMBOLES:




PONTE  
PONT  
BRIDGE



ATTENZIONE  
ATTENTION  
TAKE CARE



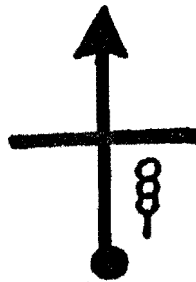
TERRA  
TERRE  
GRAVEL



PASSAGGIO A LIVELLO  
PASSAGE A NIVEAU  
LEVEL CROSSING



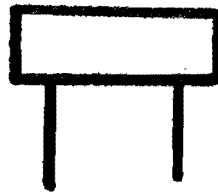
CANCELLO  
GRILLE  
GATE



SEMAFORO  
FEUX TRICOLORES  
TRAFFIC LIGHTS



CHIESA  
EGLISE  
CHURCH



ENTRATA CITTA'  
ENTRÉE DE VILLE  
TOWN ENTRANCE SIGN






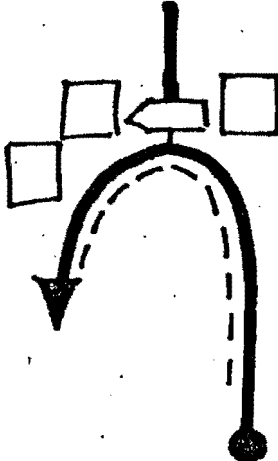

STOP



ALBERI  
ARBRES  
TREES



C.O. <b>1</b>	<b>San Marino</b>		
C.O. <b>2</b>	<b>bin. Valle di Tera</b>		
record p.s.	Km. 15,38	Min. 20'	Media 46.14

km tot	km parz	direzione	informazioni	km al c
0.00	0.00	<div data-bbox="431 1081 485 1168" style="border: 1px solid black; padding: 2px; display: inline-block;">1</div> 	<p data-bbox="1024 862 1362 993">PALAZZO DEI CONGRESSI</p> 	0'00  15.3
0.15	0.15	<div data-bbox="431 1506 485 1594" style="border: 1px solid black; padding: 2px; display: inline-block;">2</div> 		15.2
0.45	0.30	<div data-bbox="431 2063 485 2151" style="border: 1px solid black; padding: 2px; display: inline-block;">3</div> 		30'  14.5



c.o. 1 → 2		km 15.38	min 20'	media 4h
km tot	km parz	direzione		informazioni
1.10	0.65	4		<del>S. MARINO</del>
1.66	0.56	5		ANCONA CATTOLICA RIMINI 2'00" <del>cella bella centro</del>
2.51	0.85	6		3'00" ANCONA PESARO URBINO CATTOLICA <del>SANTA GIUSTOLA CASOLE</del>
3.81	1.30	7		4'10" FIORENTINO

c.o. 1 → 2 km 15.38 min 20' media 46.

km tot	km parz	direzione		informazioni	a
--------	---------	-----------	--	--------------	---

4.14	0.33	8		<p>4'30"</p> <p>ANCONA PESARO URBINO</p> <p><del>SAN LEO MONTETEGGIO</del></p>	11
------	------	---	--	--	----

5.38	1.24	9		<p><del>MONTESOUBO FAETANO MONTEGIARDINO</del></p> <p><del>CAPANNE</del></p> <p>5'40"</p>	10
------	------	---	--	---	----

5.70	0.32	10		<p>GERBAIOLA</p>	9
------	------	----	--	------------------	---

7.26	1.56	11		<p><del>VALLE S. ANASTASIO</del></p> <p>7'50"</p>	8
------	------	----	--	---	---

7.51	0.25	12		<p>PESARO URBINO CARPEGNA MACERATA F.</p> <p>CATTOLICA 29</p>	7
------	------	----	--	---	---

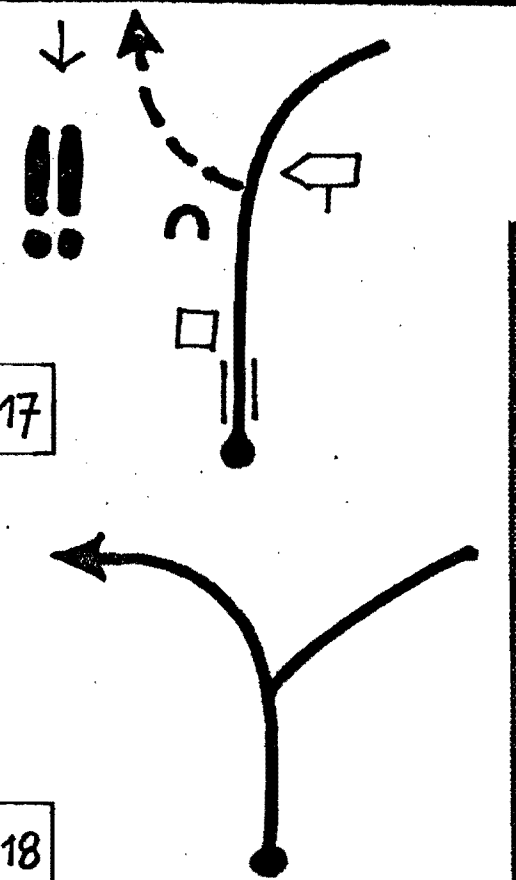

c.o. 1 → 2		km 15.38	min 20'	media 46
km tot	km parz	direzione		informazioni
7.62	0.11	13		<div style="border: 1px solid black; padding: 2px; margin-bottom: 5px;">MONTE LICCIANO</div> <div style="border: 1px solid black; padding: 2px; margin-bottom: 5px;"><del>MONTEGRIMANO</del></div> <div style="border: 1px solid black; padding: 2px;"><del>CATTOLICA</del></div>
11.22	3.60	14		<div style="border: 1px solid black; padding: 2px; margin-bottom: 5px;">MERCATINO CONCA</div> <p style="text-align: center;">11'40"</p>
11.82 ↑ 11.92	0.60	15		<div style="border: 1px solid black; padding: 2px; margin-bottom: 5px;">MACERATA F.18 CARPEGNA</div> <div style="border: 1px solid black; padding: 2px;"><del>PESARO CATTOLICA URBINO</del></div> <p style="text-align: center;">12'35"</p>
12.72	0.80	16		<div style="border: 1px solid black; padding: 2px; margin-bottom: 5px;"><del>M. GRIMANO 3</del></div> <div style="border: 1px solid black; padding: 2px;">20 CARPEGNA 16 MACERATA F.</div> <p style="text-align: center;">13'30"</p>

c.o. 1 → 2

km 15.38

min 20'

media 46.14

km tot	km parz	direzione	informazioni	k al c
15.23	2.51		<p>16'00"</p> <p>VALLE DI TEVA</p> <p>Terra</p> <p> 02</p> <p>16'000</p>	0.1
15.38	0.15	<p>18</p>		0.0

c.o. 2

biv. Valle di Teva

c.o. 3


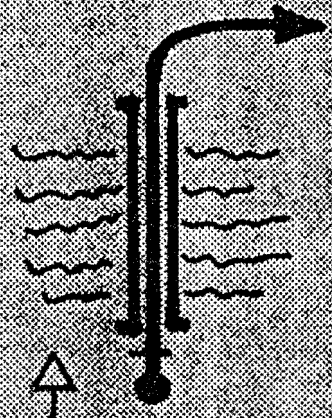

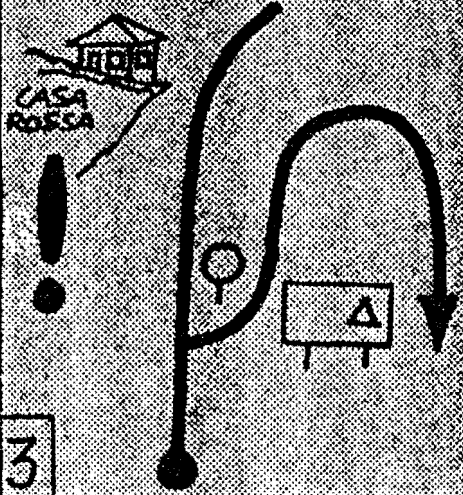

biv. Torrente Apsa

record p.s. 1980  
15'11" - Rohrl

Km. 36.08

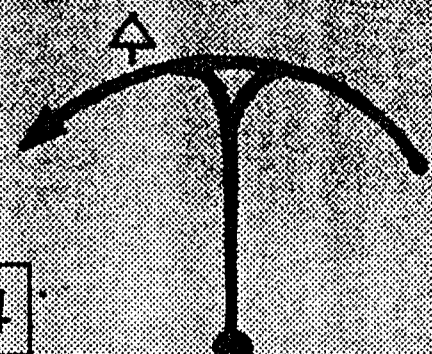
Min. 45'

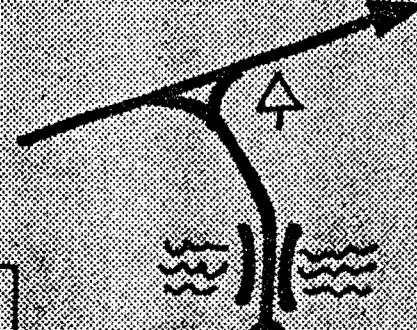
Media 48.10

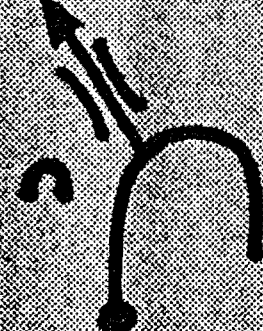
km tot	km parz	direzione	informazioni	km al c.o.
0.00	0.00	<div data-bbox="354 1015 408 1102" style="border: 1px solid black; display: inline-block; padding: 2px;">1</div> 		36.08
0.15	0.15	<div data-bbox="354 1528 408 1616" style="border: 1px solid black; display: inline-block; padding: 2px;">2</div> 	<p><b>PS A1</b></p>  <p>Km 17.39</p> <p>"VALE DI TEVA"</p>	35.93
3.50	3.35	<div data-bbox="354 2063 408 2151" style="border: 1px solid black; display: inline-block; padding: 2px;">3</div> 	<p>Casa Rossa Maison Rouge Red House</p> 	32.58

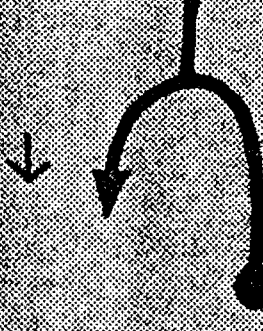
c.o. 2 → 3 km 36,08 min 45' media 48.

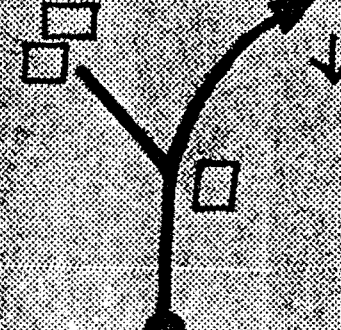
km tot	km parz	direzione	informazioni
--------	---------	-----------	--------------

5.38	1.88	 <p data-bbox="508 546 562 633">4</p>	
------	------	--	--

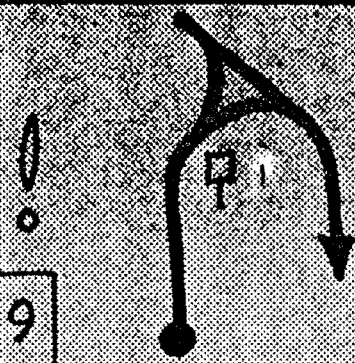
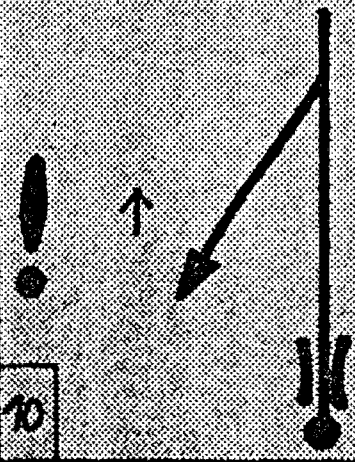

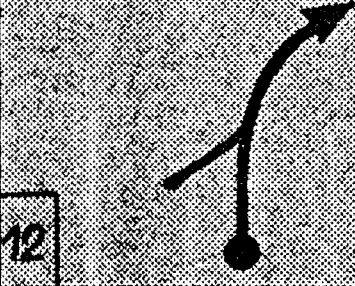
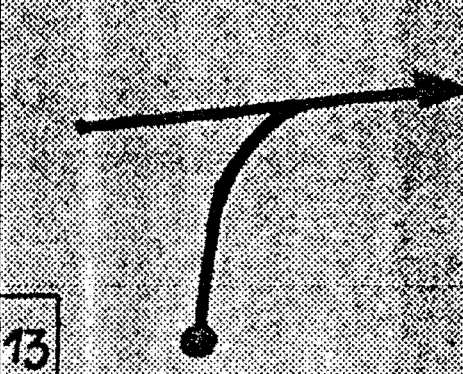
5.50	0.12	 <p data-bbox="508 939 562 1026">5</p>	
------	------	--	--

7.28	1.78	 <p data-bbox="508 1310 562 1397">6</p>	
------	------	--	--

8.38	1.10	 <p data-bbox="508 1638 562 1725">7</p>	
------	------	--	--

8.45	0.07	 <p data-bbox="508 2042 562 2129">8</p>	
------	------	--	--



c.o. 2 → 3		km 36.08	min 45'	media 48.10	
km tot	km parz	direzione		informazioni	km al c.o.
8.69	0.24	9			27.39
9.41	0.72	10			26.67
10.70	1.29	11			25.38
11.01	0.31	12			25.07
11.67	0.66	13			24.41

c.o. 2 → 3		km 36.08	min 45'	media 48.16
km tot	km parz	direzione		informazioni
12.41	0.74	14		Casa Rossa Maison Rouge red House
13.08	0.67	15		
14.17	1.09	16		<div style="border: 1px solid black; padding: 2px; display: inline-block;">VALLE DI TESA</div> <div style="border: 1px solid black; padding: 2px; display: inline-block;">TERTATALE 7</div>
14.56	0.39	17		
16.27	1.71	18		<div style="border: 1px solid black; padding: 2px; display: inline-block;">CASTELLINA</div> <div style="border: 1px solid black; padding: 2px; display: inline-block;">TERTATALE</div>

23.

23.

21.

21.

19.



c.o. 2 → 3 km 36.08 min 45' media 48.10

km tot	km parz	direzione	informazioni	kr al c
--------	---------	-----------	--------------	---------

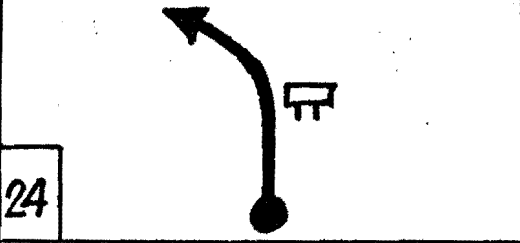

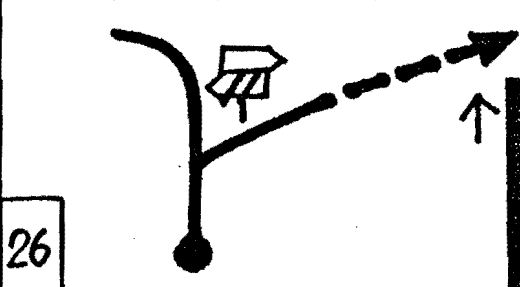

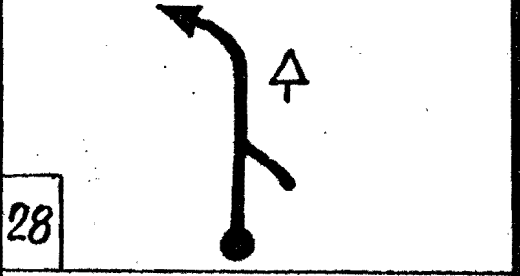
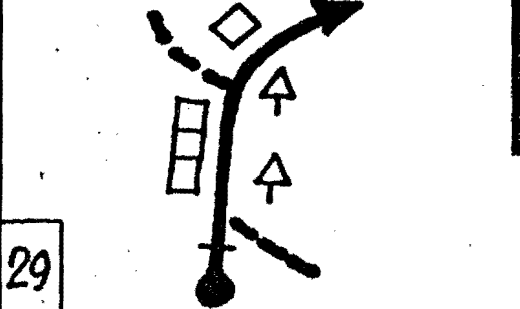
17.54	1.27	19			18.5
-------	------	----	--	--	------

17.74	0.20	20			18.3
-------	------	----	--	--	------

18.69	0.95	21			17.3
-------	------	----	--	--	------

20.68	1.99	22			15.1
-------	------	----	--	--	------

21.07	0.39	23		<p>ASS. OPEL</p>	15.
-------	------	----	--	------------------	-----

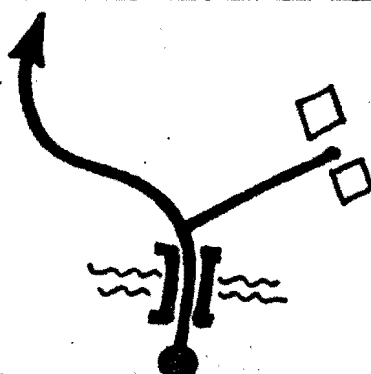



c.o. 2 → 3		km 36.08	min 45'	media 48.
km tot	km parz	direzione		informazioni
22.53	1.46	24		SASSOCORVARO
22.77	0.24	25		" 5'40"
26.09	3.32	26		<del>S. DONATO</del> URBINO PEGLIO TERRA 8'30"
26.58	0.49	27		10'15" ASFALTO X mt 100
27.63	1.05	28		
28.14	0.51	29		12" ASFALTO

c.o. 2 → 3		km 36.08	min 45'	media 48.
km tot	km parz	direzione		informazioni
30.63	2.49	30		
35.97	5.34	31		18'45" (TORRENTE APSA) Terra
36.08	0.11	32		
				+ 6

c.o. 3 *biv. Torrente Apsa*

c.o. 4 *Urbania*

record p.s. Km. 27.45 Min. 35' Media 47.05

km tot	km parz	direzione	informazioni	km al c
0.00	0.00			27.
0.13	0.13		<b>FS H</b> Km 10.84 * APSA *	27.
1.36	1.23			26.
3.38	2.02			24.

c.o. 3 → 4    km 27.45    min 35'    media 47.05

km tot	km parz		direzione	informazioni	km al c.o.
--------	---------	--	-----------	--------------	------------

3.70	0.32	5			23.75
------	------	---	--	--	-------

8.60	4.90	6		 	18.85
------	------	---	--	------	-------

10.97	2.37	7		 (PIEVE DI CAGNA)	X+5 11'00 11 P.S 16.48
-------	------	---	--	----------------------	---------------------------------

11.15	0.18	8		  	11'00 16.30
-------	------	---	--	----------	----------------

20.07	8.92	9		(CA' LA LAGIA)  	20'57 7.38
-------	------	---	--	------------------------	---------------

c.o. 3 → 4    km 27.45    min 35'    media 47.05

km tot	km parz	direzione		informazioni	km al c.o.
--------	---------	-----------	--	--------------	------------

25.04	4.97	10		<del>SASSOCORVARO</del> <del>PEGLIO</del> URBANIA	26'20 2.41
-------	------	----	--	---	---------------

25.28	0.24	11		URBANIA	26'40 2.17
-------	------	----	--	---------	---------------

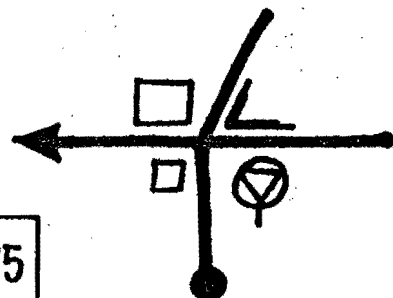
25.47	0.19	12		S.ANGELO IN V. MERCATELLO AREZZO	1.98
-------	------	----	--	--	------


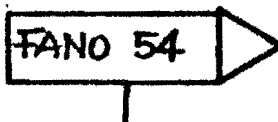
25.87	0.40	13	B.P. 	centro	27'10 1.58
-------	------	----	----------	--------	---------------

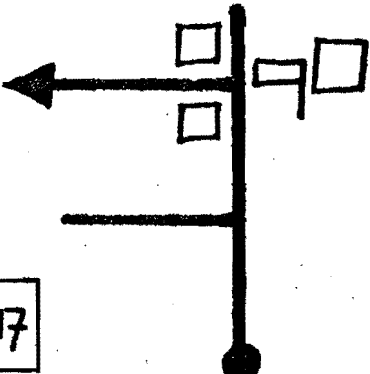

26.31	0.44	14		 FERMIGNANO FANO	27'40 1.14
-------	------	----	--	------------------------	---------------

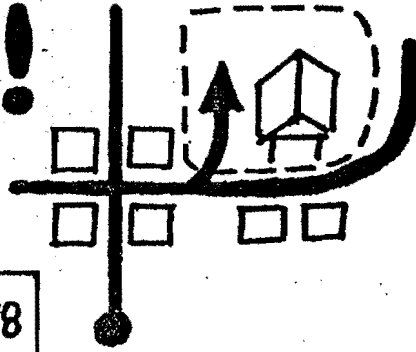

c.o. 3 → 4    km 27.45    min 35'    media 47.0'

km tot	km parz	direzione	informazioni	k al c
--------	---------	-----------	--------------	--------

26.64	0.33	<div data-bbox="462 502 523 589" style="border: 1px solid black; padding: 2px;">15</div> 		28 0.2
-------	------	--	--	-----------

27.26	0.62	<div data-bbox="462 840 523 928" style="border: 1px solid black; padding: 2px;">16</div> 		0.1
-------	------	--	---	-----

27.37	0.11	<div data-bbox="331 1037 400 1244" style="font-size: 2em;">!</div> <div data-bbox="462 1277 523 1365" style="border: 1px solid black; padding: 2px;">17</div> 		28 0.0
-------	------	---	---	-----------

27.45	0.08	<div data-bbox="462 1758 523 1845" style="border: 1px solid black; padding: 2px;">18</div> 		30 0.0
-------	------	--	---	-----------



c.o. 4/11

Urbania

c.o. 5/12

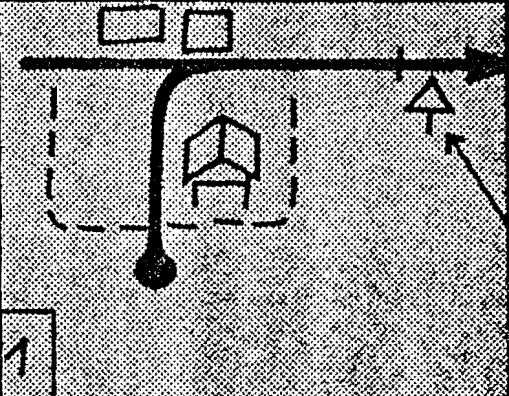


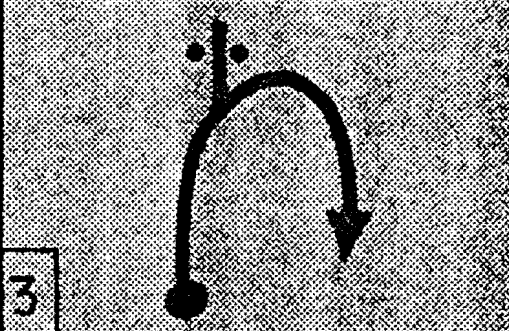

biv. S. Maria delle Selve

record p.s. 1980  
en sense contraire  
11'06" - Rohrl



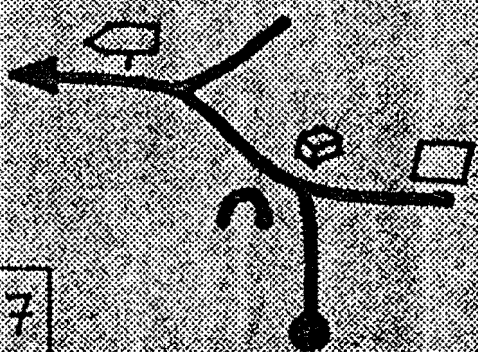



Km. 24.83

Min. 33'

Media 4

km tot	km parz	direzione	informazioni
0.00  0.09	0.00 ↑ 0.09		<p>PS <b>OL-M</b> Km 13.11 "S. GIOVANNI"</p> 
2.25	2.16		
3.00	0.75		
3.68	0.68		










c.o. 4/11 → 5/12		km 24.83	min 33'	media 45.1	
km tot	km parz	direzione		informazioni	
4.27	0.59	5			20
6.87	2.60	6			17
8.71	1.84	7			16
8.99	0.28	8			15
9.77	0.78	9			15

c.o. 4/11 → 5/12

km 24.83

min 33'

media 45.14

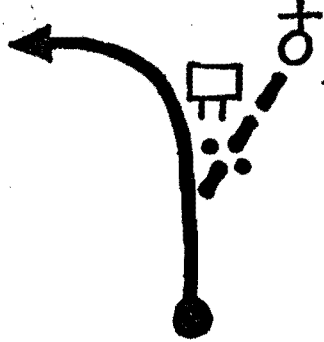
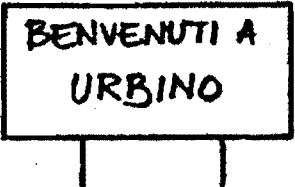

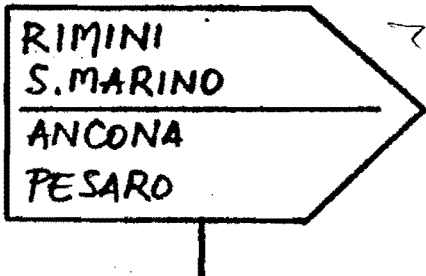
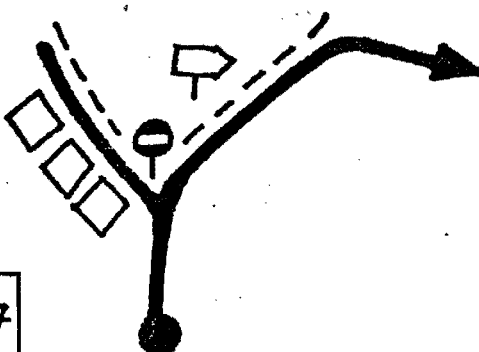
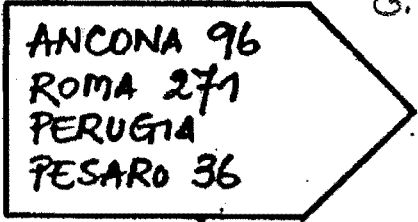
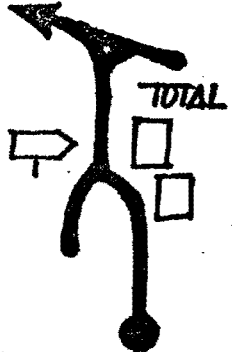
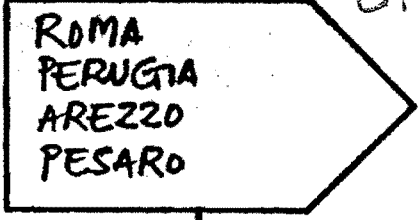
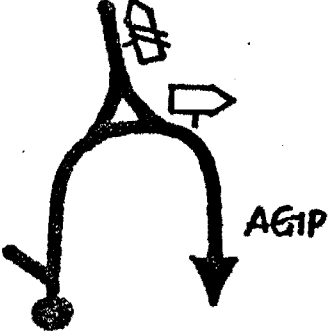
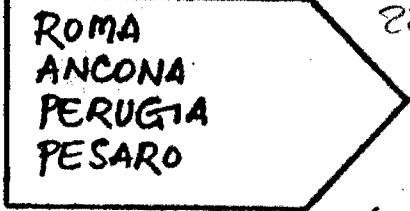

km tot	km parz	direzione	informazioni	km al c.o.
12.00	2.23			12.83
12.74	0.74			12.09
12.87	0.13			11.96
13.20	0.33			11.63
13.34	0.14			<p>X+6 15'00 11.P.S</p> <p>11.49</p>

c.o. 4/11 → 5/12

km 24.83

min 33'

media 45.1

km tot	km parz	direzione	informazioni	a
16.74	3.40			8
17.03	0.29			7
17.58	0.55			7
18.22	0.64			6
18.70	0.48		 	22

c.o. 4/11 → 5/12 km 24.83 min 33' media 45.1

km tot	km parz	direzione		informazioni	
--------	---------	-----------	--	--------------	--

18.90	0.20	20			22'50"
-------	------	----	--	--	--------

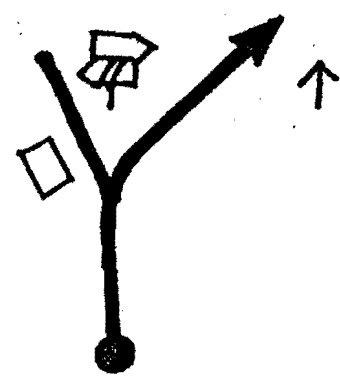

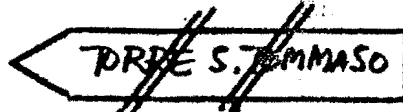
19.54	0.64	21			23'2"
-------	------	----	--	--	-------



20.64	1.10	22			24'30"
20.77	0.13	23			

21.98	1.21	24			25'5"
-------	------	----	--	--	-------

c.o. 4/11 → 5/12 km 24,83 min 33' media 45.14

km tot	km parz	direzione	informazioni	km al c
--------	---------	-----------	--------------	---------

24.00	2.02	25		 	20
-------	------	----	---	--	----

24.83	0.83	26		 G. 27' 50"	0.0
-------	------	----	--	---	-----





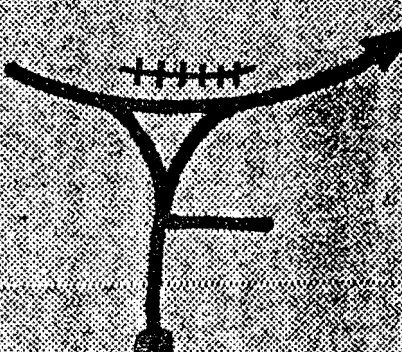
--	--	--	--	--



c.o. <b>5/12</b>		<b>biv. S. Maria delle Selve</b>		
c.o. <b>6/13</b>		<b>biv. Monte Pietralatta</b>		
record p.s.		Km. 25.98	Min. 32'	Media 48.
km tot	km parz	direzione		informazioni
0.00	0.00	1		
0.13	0.13	2		<b>PS L-L1</b> Km 18.15 LE CESANE
0.73	0.60	3		
1.11	0.38	4		

c.o. 5/12 → 6/13 km 25.98 min 32' media 48.

km tot	km parz		direzione	informazioni
1.49	0.38	5		
4.19	2.70	6		
4.39	0.20	7		
4.98	0.59	8		
6.67	1.69	9		

c.o. 5/12 → 6/13		km 25.98	min 32'	media 48.71	
km tot	km parz	direzione		informazioni	km al c.
8.26	1.59	10			17.7
8.97	0.71	11		FOSSOMBRONE CESANA  <del>ISOLA DEL PIANO</del>	17.0
10.19	1.22	12			15.7
12.99	2.80	13			12.9
13.48	0.49	14			12.5



c.o. 5/12 → 6/13 km 25.98 min 32' media 48.74

km tot	km parz	direzione	informazioni	hr
--------	---------	-----------	--------------	----

14.49	1.01	<p>15</p>		11.4
-------	------	-----------	--	------

16.63	2.14	<p>16</p>		9.3
-------	------	-----------	--	-----

17.94	1.31	<p>17</p>		8.0
-------	------	-----------	--	-----

18.09	0.15	<p>18</p>		7.8
-------	------	-----------	--	-----

18.27	0.18	<p>19</p>		7.7
-------	------	-----------	--	-----

c.o. 5/12 → 6/13		km 25.98	min 32'	media 48.71	
km tot	km parz	direzione		informazioni	km al c.o.
18.47	0.20	20		CITTADELLA DI FOSSOMBRONE) Asfalto 	X+2 22'00" IN P.S 7.51
18.58	0.11	21			7.40
19.59	1.01	22	! ASS. BEDFORD AGIA 	(FOSSOMBRONE)  	1'05" 6.39
20.31	0.72	23		 	3'05" 5.67
21.41	1.10	24		 	4'10" 4.57

c.o. 5/12 → 6/13 km 25.98 min 32' media 48.71

km tot	km parz	direzione	informazioni	km al c.
--------	---------	-----------	--------------	----------

24.52	3.11			6'5 1.46
-------	------	--	--	-------------

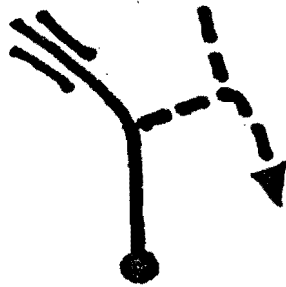




25.02	0.50			8'5 0.96
-------	------	--	--	-------------

25.43	0.41			8'2 0.55
-------	------	--	--	-------------

25.98	0.55			8'00 0.0
-------	------	--	--	-------------

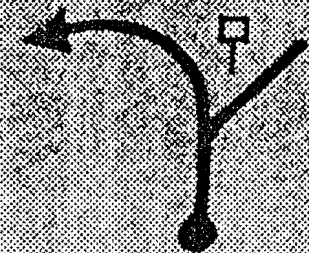
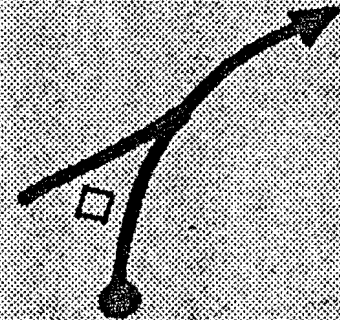

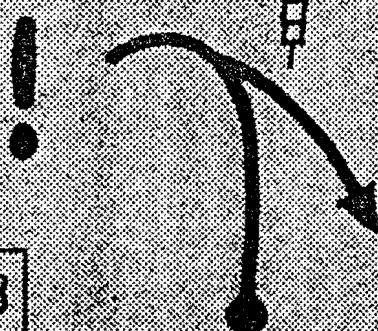
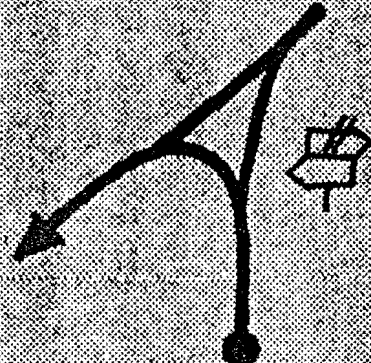
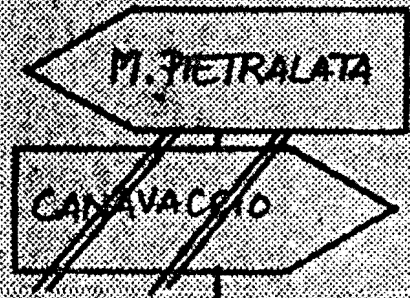
--	--	--	--	--

C.O. <b>6/13</b>	<b>biv. Monte Pietralatta</b>		
C.O. <b>7/14</b>	<b>Apecchio</b>		
record p.s.	Km. <b>44.42</b>	Min. <b>55'</b>	Media <b>48.45</b>

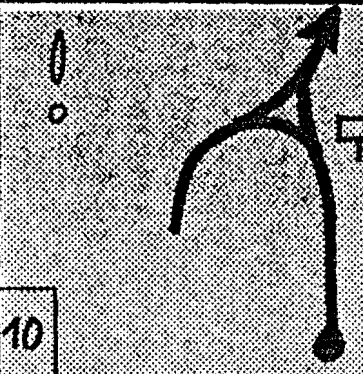


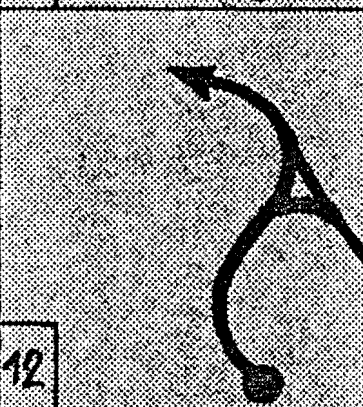
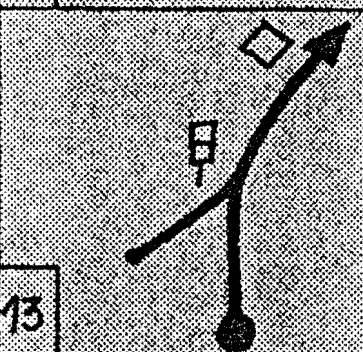
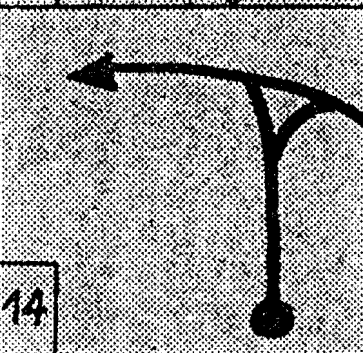
km tot	km parz	direzione	informazioni	km al c.o.
0.00	0.00			44.42
0.13	0.13		<p><b>TSN-M1</b></p>  <p>Km 12.15 <b>PIETRALATTA</b></p>	44.29
0.67	0.54			43.75
0.87	0.20			43.55



c.o. 6/13 → 7/14 km 44,42 min 55' media 48.4%

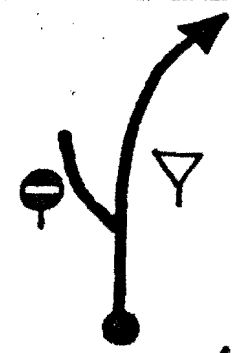



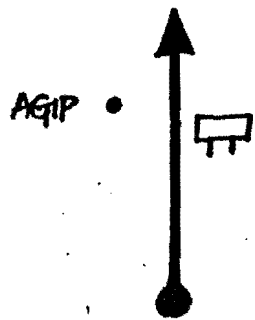
km tot	km parz	direzione	informazioni	h al
1.34	0.47			48
2.11	0.77			42
2.57	0.46			41
3.39	0.82			41
3.87	0.48			40

c.o. 6/13 → 7/14 km 44.42 min 55' media 48.45

km tot	km parz	direzione	informazioni	km al c.c.
5.89	2.02			38.59
9.94	3.35			35.18
9.70	0.46			34.72
10.15	0.45			34.27
11.88	1.73			32.54

c.o. 6/13 → 7/14		km 44.42	min 55'	media 48.45	
km tot	km parz	direzione		informazioni	km al c.o.
12.28	0.40	15			32.14
12.50	0.22	16		con. 16'20 + 	31.92
16.61	4.11	17			22'00 27.81
17.40	0.79	18		(ACQUALAGNA)	23'00 27.02
17.82	0.42	19		" (ss. 257)	23'20 26.60

c.o. 6/13 → 7/14 km 44.42 min 55' media 48.45

km tot	km parz	direzione	informazioni	km al c.o.
18.19	0.37	<div data-bbox="392 546 454 644" style="border: 1px solid black; display: inline-block; padding: 2px;">20</div> 		26.23
18.37	0.18	<div data-bbox="392 884 454 960" style="border: 1px solid black; display: inline-block; padding: 2px;">21</div> 		23'40 26.05
18.61	0.24	<div data-bbox="392 1212 454 1288" style="border: 1px solid black; display: inline-block; padding: 2px;">22</div> 	<div data-bbox="1001 1070 1301 1223" style="border: 1px solid black; padding: 5px; display: inline-block;">FOSSATO</div>	24'20' 25.81
19.55	0.94	<div data-bbox="392 1561 454 1638" style="border: 1px solid black; display: inline-block; padding: 2px;">23</div> 	<div data-bbox="1008 1408 1301 1561" style="border: 1px solid black; padding: 5px; display: inline-block;">PETRICCIO</div>	25'30 24.87
21.08	1.53	<div data-bbox="392 2052 454 2129" style="border: 1px solid black; display: inline-block; padding: 2px;">24</div> 	<div data-bbox="1016 1834 1309 1987" style="border: 1px solid black; padding: 5px; display: inline-block;">POLE</div>	23.34



o. 6/13 → 7/14 km 44.42 min 55' media 48.45

km tot km parz direzione informazioni km al c.o.


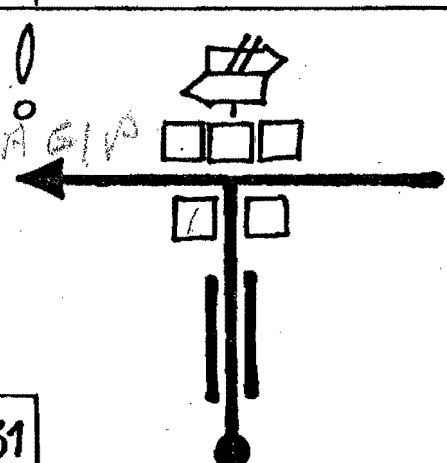

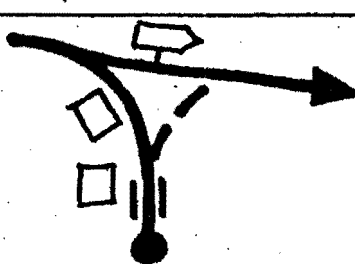
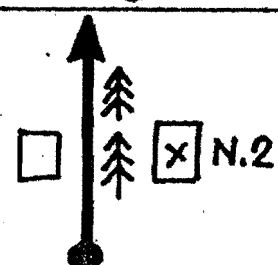

21.71	0.63	25		<del>URBANA</del> PIOBBICO 25'47" NEVE	22.71
-------	------	----	--	--	-------

1.91	0.20	26		25'55" BELLARIA ASS. OPEL	22.00 22.51
------	------	----	--	---------------------------------	----------------

4.81	2.90	27		ABBADIA DI NARO 28'50"	28'10" 19.61
------	------	----	--	------------------------------	-----------------

5.50	0.69	28		28'40" CA' ROMANO	30'00" 18.92
------	------	----	--	----------------------	-----------------

2.49	6.99	29		38'00" <del>ROCCA EDONELLA</del>	35'30" 11.93
------	------	----	--	-------------------------------------	-----------------

c.o. 6/13 → 7/14		km 44.42	min 55'	media 48.4
km tot	km parz	direzione		informazioni
32.75	0.26	30		<div style="border: 1px solid black; padding: 5px; display: inline-block;">PIOBBICO</div>
33.73	0.98	31		<div style="border: 1px solid black; padding: 5px; display: inline-block;"><del>URBANA 13</del></div> <div style="border: 1px solid black; padding: 5px; display: inline-block;"><del>37 CITTA' CASTELLO</del></div>
39.97	6.24	32		<div style="border: 1px solid black; padding: 5px; display: inline-block;"><del>M. NERONE SERRAVALLE</del></div>
43.68	3.71	33		<div style="border: 1px solid black; padding: 5px; display: inline-block;">APECCHIO</div>
44.33	0.65	34		<div style="border: 1px solid black; padding: 5px; display: inline-block;">S. ANGELO IN VADO</div>
44.42	0.09	35		 <div style="font-size: 2em; font-weight: bold; margin-left: 10px;">7</div> <div style="font-size: 2em; font-weight: bold; margin-left: 10px;">14</div> <p style="font-size: 0.8em; margin-left: 10px;">COM P.S. 16 +12</p>

c.o. 7

Apecchio

c.o. 8

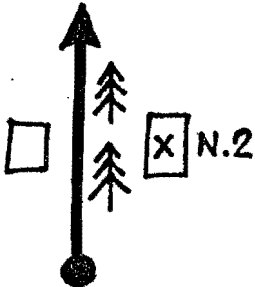


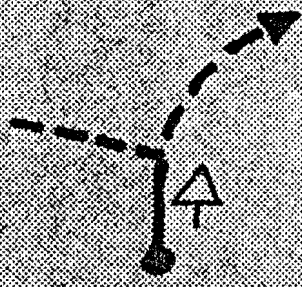

Borgo Pace

record p.s. 1980  
au contraire  
12'42" - Tony

Km. 31.57

Min. 40'


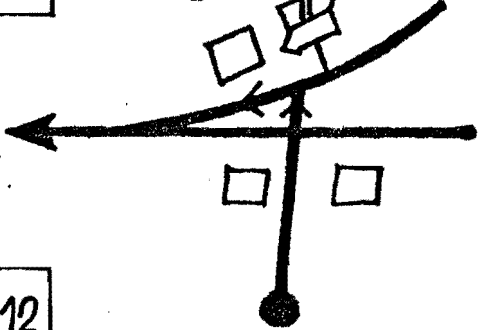
Media 47.35

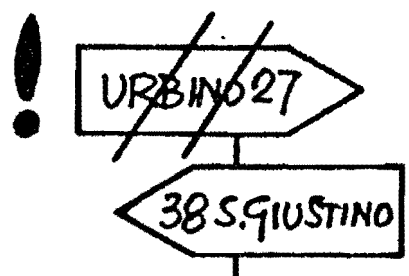
km tot	km parz	direzione	informazioni	km al c.o.
0.00	0.00			31.57
0.11	0.11		 <b>PS N</b> Km 18.47 MONTE VICINO	31.46
0.44	0.33			31.13
10.03	9.59		S. MARTINO DEL PIANO)	21.54

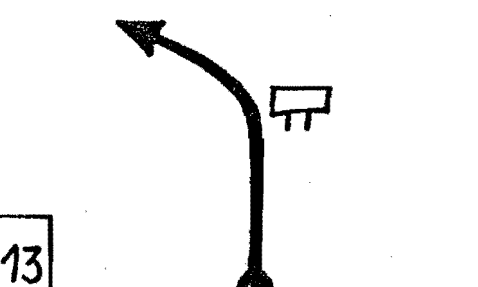
c.o. 7 → 8		km 31.57	min 40'	media 47.35	
km tot	km parz	direzione		informazioni	kn al c.
14.51	4.48	5			17.0
17.92	3.41	6			13.6
18.58	0.66	7			12.9
18.75	0.17	8			X+1 18'00 111 P. 12.8
20.47	1.72	9			20'0 11.1
20.78	0.31	10			21'0 10.7

c.o. 7 → 8 km 31.57 min 40' media 47.35

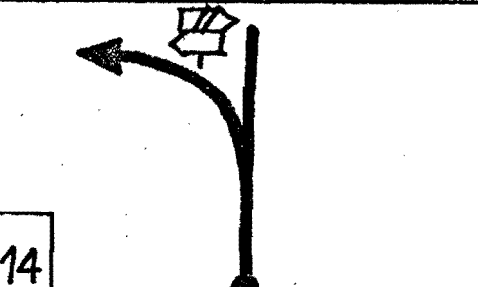
km tot	km parz	direzione	informazioni	km al c
--------	---------	-----------	--------------	---------

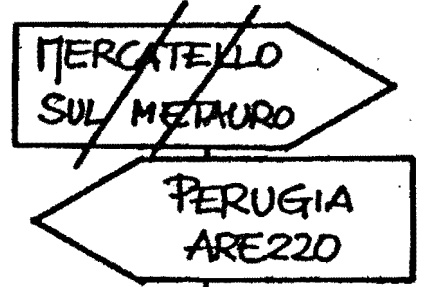
21.24	0.46	11		10.3
21.41	0.17	12		21.1

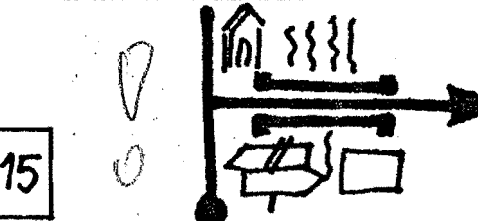
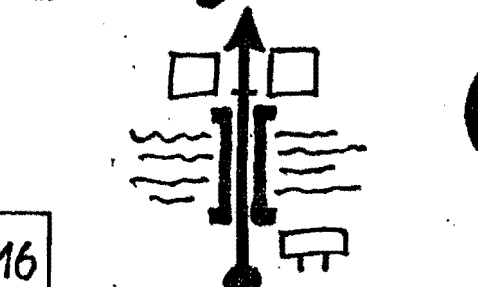


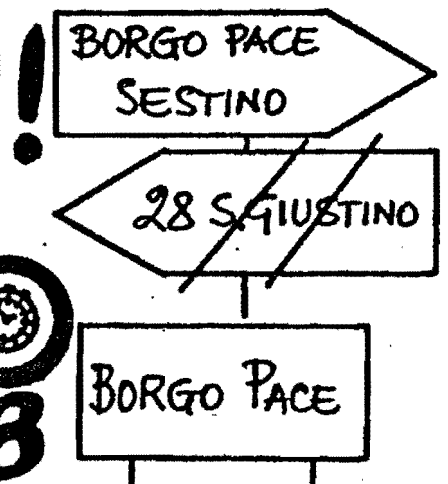
27.02	5.61	13		26.1
-------	------	----	---	------



27.29	0.27	14		27.0
-------	------	----	---	------



31.46	4.17	15		30.1
31.57	0.11	16		0.0





42

RIST.  
La Diligenza

Parco  
Assistenza  
BORGOPACE

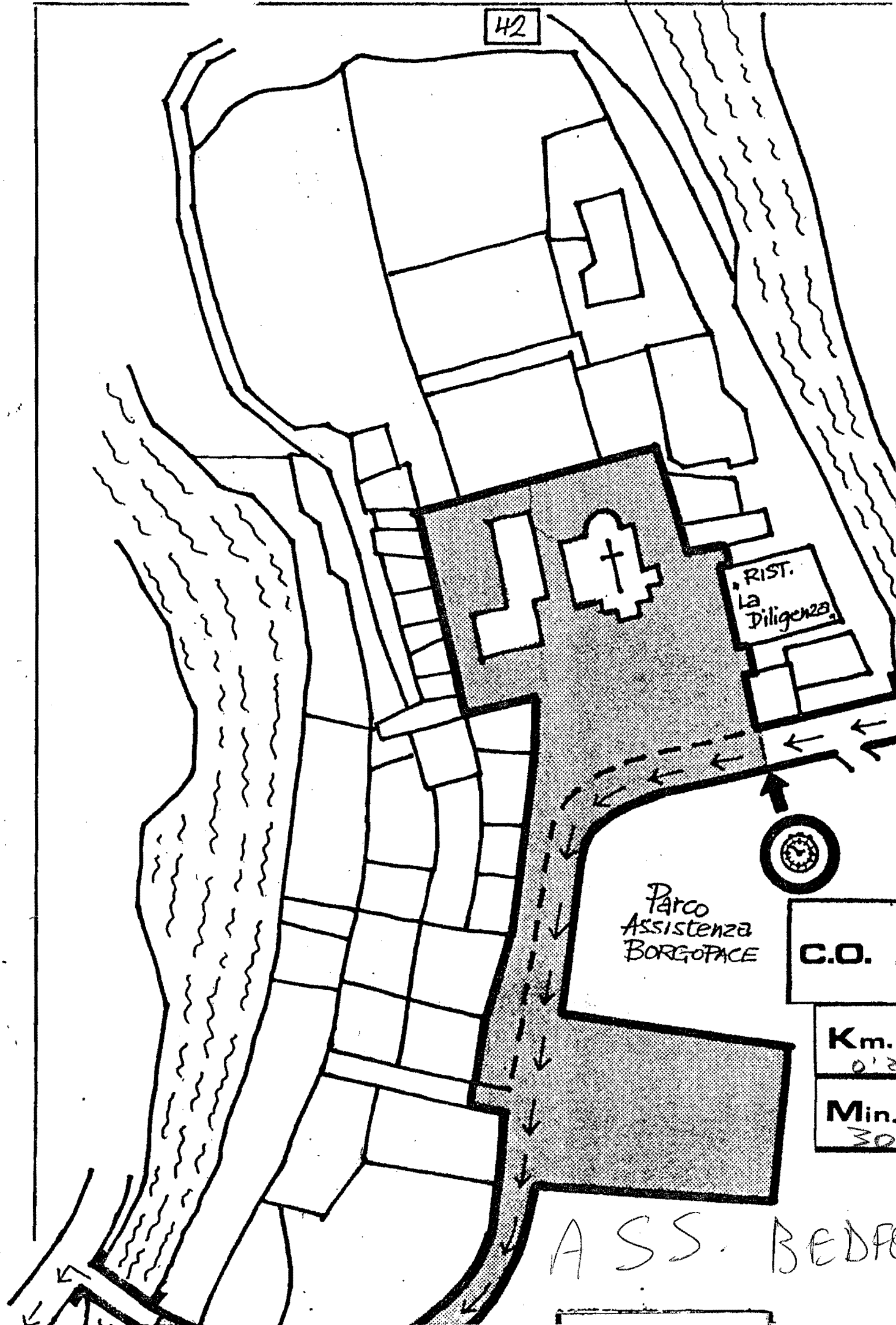


C.O.

Km.  
0,3

Min.  
30

A S S . B E D P E



C.O. 9/15

Borgo Pace

C.O. 10/16

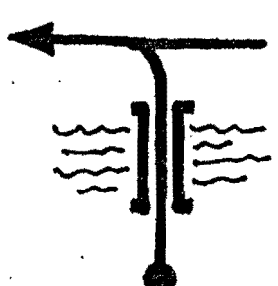






Lunano

record p.s. 1979  
18'52" - Tony

Km. 31.24

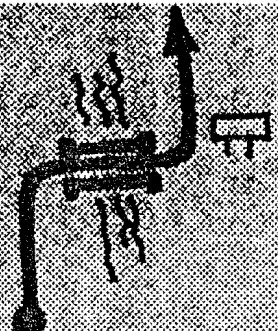

Min. 40'

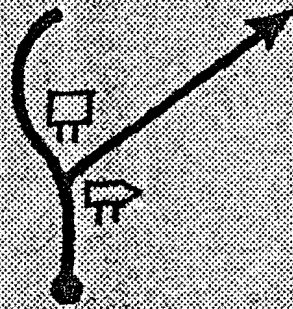

Media 46.80

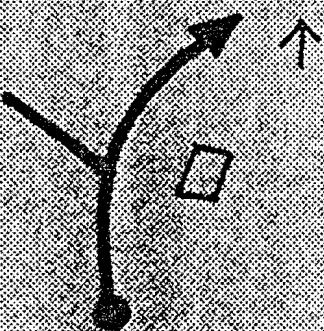
km tot	km parz	direzione	informazioni	km al c
0.00	0.00			31.24
0.08	0.08		 15 Km 21.74 * BORGO PACE *	31.16
0.54	0.46			30.72
9.43	8.89			21.29

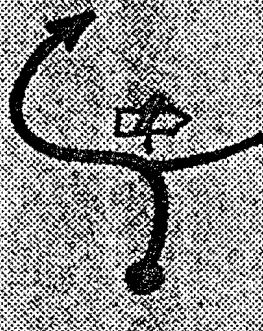

c.o. 9/15 → 10/16 km 31.24 min 40' media 46.86

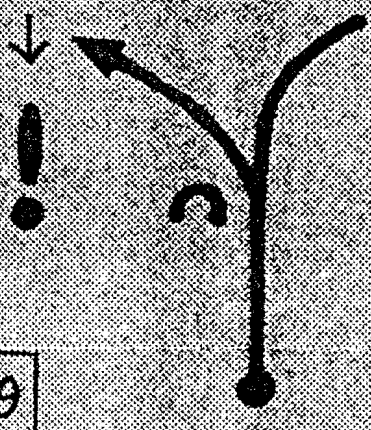
km tot	km parz	direzione	informazioni	km al c.o.
--------	---------	-----------	--------------	------------

11.76	2.33	5			19.48
-------	------	---	---	--	-------

11.86	0.10	6			19.38
-------	------	---	---	--	-------

12.06	0.20	7			19.18
-------	------	---	--	--	-------

16.15	4.09	8			15.09
-------	------	---	---	---	-------

18.41	2.26	9			12.83
-------	------	---	---	--	-------

c.o. 9/15 → 10/16		km 31.24	min 40'	media 46.86	
km tot	km parz	direzione		informazioni	km al c.o.
20.05	1.64	10			11.19
21.82	1.77	11			X+10' 22'00" 11 P.S. 9.42
21.94	0.12				9.30
22.07	0.13	12			9.17
24.25	2.18	13			24'30 6.99
24.58	0.33	14			6.66

c.o. 9/15 → 10/16 km 31.24 min 40' media 46.86

km tot	km parz		direzione	informazioni	km al c.o.
26.80	2.22	15	ASS. OPEL	PIANDIMELETO	26'20 4.44
28.01	1.21	16	AGIP	S. ANGELO IN VADO 11	27'20 3.23
29.92	1.91	17		LUNANO	28'00 1.32
30.23	0.31	18		<del>NOVAFELTRIA</del> <del>CARPEGNA</del> LUNANO PESARO URBINO	28'10 1.01
31.14	0.91	19		CAMPO SPORTIVO	0.10
31.24	0.10	20		10/16	30'00 0.00



c.o. 10

Lunano

c.o. 11

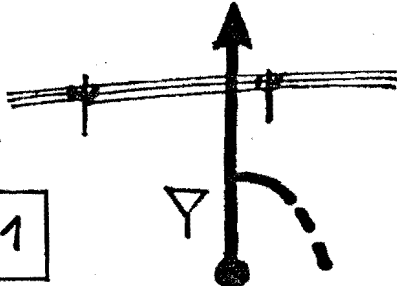
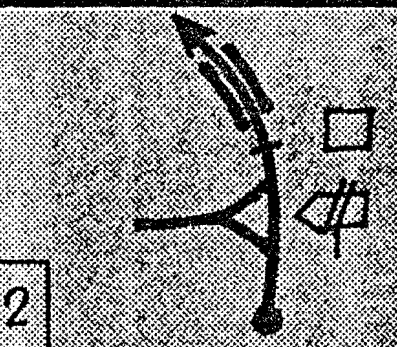


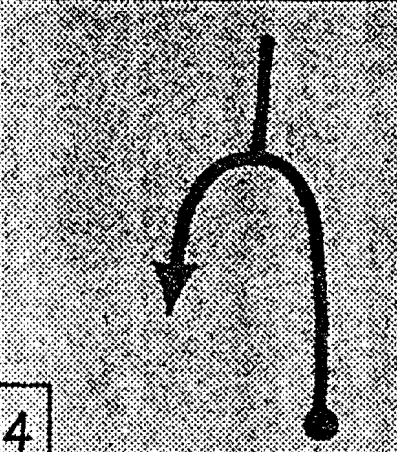
Urbania

record p.s.

Km. 21.86

Min. 30'

Media 42.

km tot	km parz	direzione	informazioni	k al
0.00	0.00			21.
0.10	0.10		 <p>OSP Km 10.58 PAGANICO <del>HERITALE</del> <del>TESARO</del></p>	21
0.62	0.52		Terra	21
2.11	1.49			19

c.o. 10 → 11 km 21.86 min 30' media 42.82

km tot	km parz	direzione	informazioni	km al c
--------	---------	-----------	--------------	---------

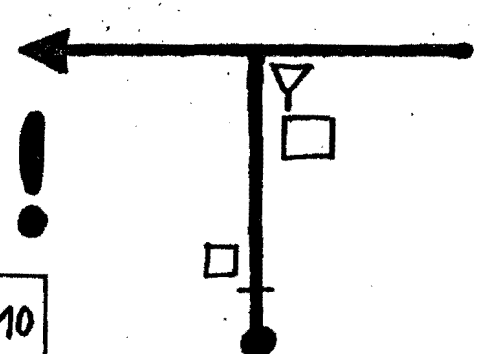

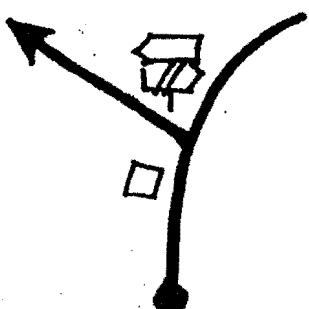

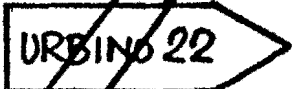
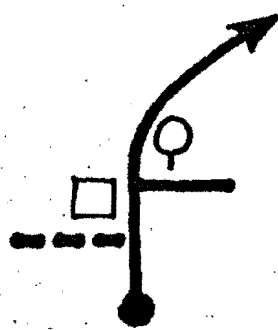
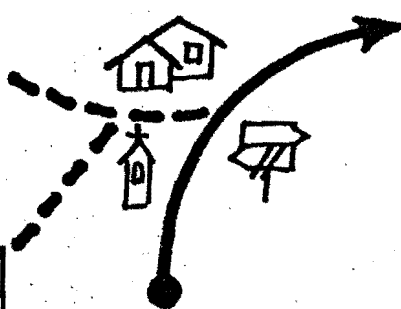


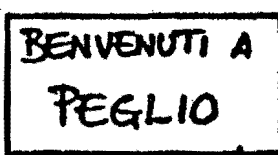
6.32	4.21	5		15.5
------	------	---	--	------

7.44	1.12	6		14.1
------	------	---	--	------

7.89	0.45	7		13.9
------	------	---	--	------

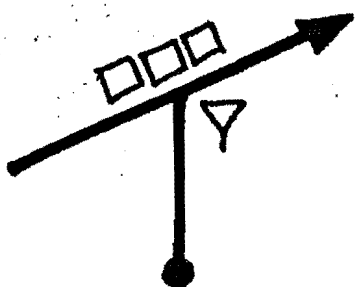
10.49	2.60	8		11.7
-------	------	---	--	------

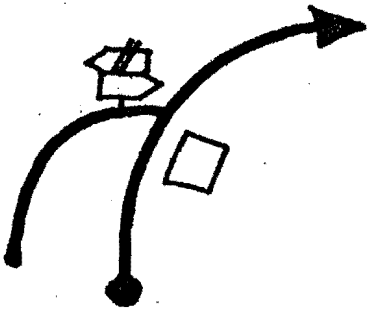


10.69	0.20	9		11.7
-------	------	---	--	------

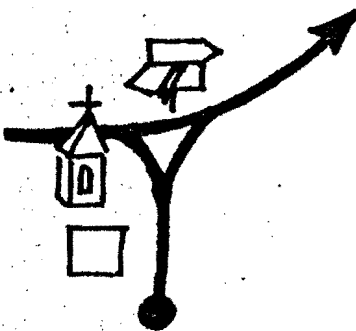


c.o. 10 → 11		km 21,86	min 30'	media 42,82	
km tot	km parz	direzione		informazioni	kn al c.
10.90	0.21	10		 ASS. BEDFORD Asfalto (ss.73 bis)	X+1 9'3 7M.P. 10.9
11.18	0.28	11		 	10.6
12.48	1.30	12			10'5 9.9
14.35	1.87	13			12'3 7.5
15.19	0.84	14			13'2 6.6



c.o. 10 → 11    km 21.86    min 30'    media 42.82

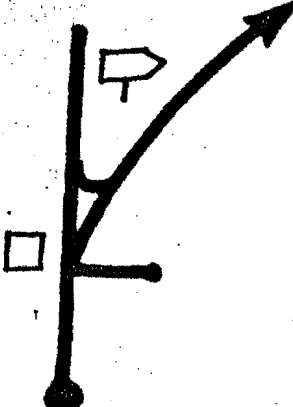

km tot	km parz		direzione	informazioni	km al c.o.
--------	---------	--	-----------	--------------	------------

15.34	0.15	15			13'30" 6.52
-------	------	----	---	--	----------------

15.83	0.49	16		 	14'00" 6.03
-------	------	----	---	--	----------------

19.45	3.62	17		 	17'00" 2.41
-------	------	----	---	---	----------------

19.69	0.24	18			17'10" 2.17
-------	------	----	---	---	----------------

19.88	0.19	19			1.98
-------	------	----	---	--	------

c.o. 10 → 11		km 21.86	min 30'	media 42,82	
km tot	km parz	direzione		informazioni	km al c.o.
20.28	0.40	20			17'40" 1.58
20.72	0.44	21			18'30" 1.14
21.05	0.33	22			18'50" 0.81
21.67	0.62	23			0.19
21.78	0.11	24			18'30" 0.08
21.86	0.08	25			20'00" 0.00



c.o. 14

Apecchio

c.o. 15

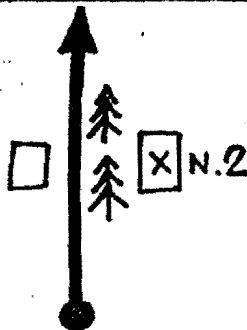
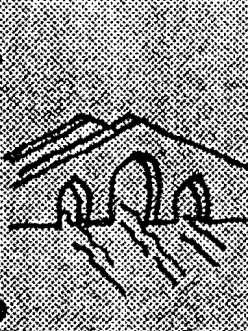


Borgo Pace

record p.s. 1980  
au contraire  
12'42" - Tony

Km. 31.79

Min. 40'

Media 47.68

km tot	km parz		direzione	informazioni	km al c.o.
0.00	0.00	1			31.79
0.11	0.11	2		<b>PS N1</b> Km 18.47 MONTE VICINO	31.68
0.44	0.33	3			31.35
10.03	9.59	4		(S. MARTINO DEL PIANO)	21.76

c.o. 14 → 15    km 31.79    min 40'    media 47.68

km tot    km parz    direzione    informazioni    km al c.o.

14.51	4.48	5			17.28
-------	------	---	--	--	-------

17.92	3.41	6			13.87
-------	------	---	--	--	-------

18.58	0.66	7			X+8' 18'00" RS 13.21
-------	------	---	--	--	----------------------------

18.75	0.17	8		 Il giro FORSE NIEMTE ASSI	STENZA 13.04
-------	------	---	--	-------------------------------------	-----------------

20.47	1.72	9			20'40" 11.32
-------	------	---	--	--	-----------------

20.78	0.31	10			21'00" 11.01
-------	------	----	--	--	-----------------

c.o. 14→15 km 31.79 min 40' media 47.68

km tot	km parz		direzione	informazioni	km al c.o.
--------	---------	--	-----------	--------------	------------

21.24	0.46	11		<p>(SS. 73 bis)</p>	10.55 21'30"
21.41	0.17	12			10.38

27.02	5.61	13			26'30" 4.77
-------	------	----	--	--	----------------

27.29	0.27	14			27'00" 4.50
-------	------	----	--	--	----------------

31.46	4.17	15		<p>BORGO PACE</p>	30'00" 0.33
-------	------	----	--	-------------------	----------------

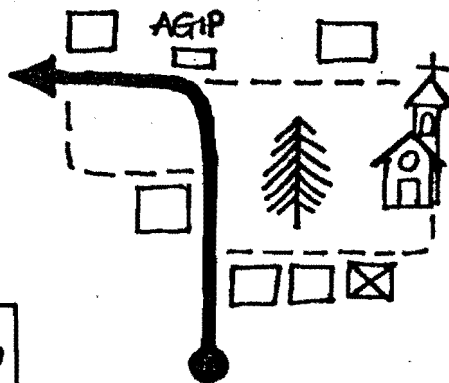
c.o. 14 → 15    km 31.79    min 40'    media 47

km tot	km parz	direzione	informazioni
--------	---------	-----------	--------------

31.61

0.15

16

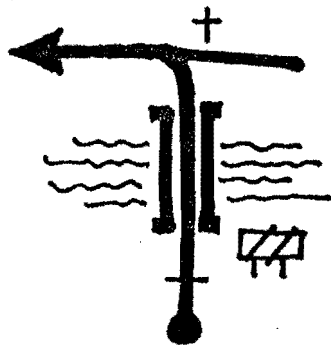


Rist. La Diligenza.

31.79

0.18

17

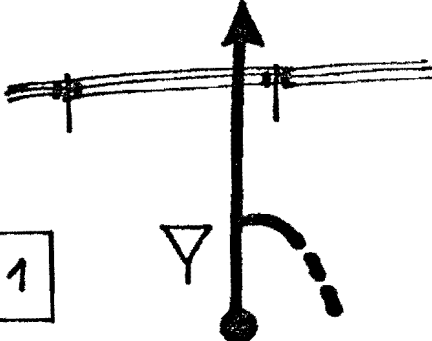
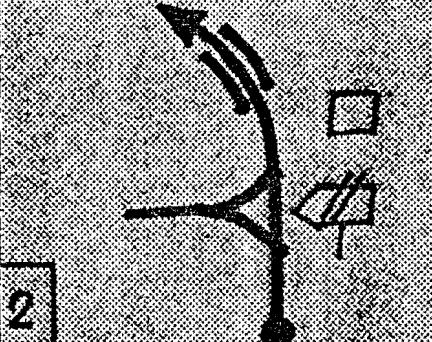


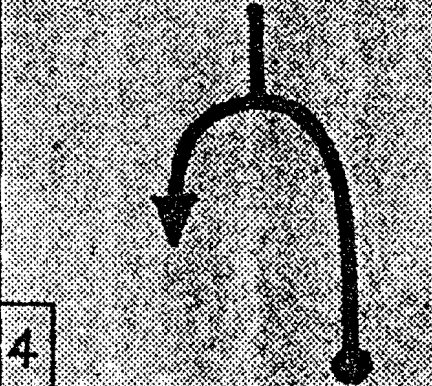


X C.O. 15-16 VAI

A PAG. 43.

+ 9'

c.o. <b>16</b>	<b>Lunano</b>		
c.o. <b>17</b>	<b>biv. Torrente Apsa</b>		
record p.s.	Km. 18.34	Min. 25'	Media 44.

km tot	km parz	direzione	informazioni
0.00	0.00		
0.10	0.10		 <p><b>PS P1</b> Km 10.58 "FAGANICO"</p> <p>MERCATALE ESARO</p>
0.62	0.52		terra
2.11	1.49		



c.o. 16 → 17    km 18.34    min 25'    media 44.01


km tot	km parz	direzione	informazioni	km al c.o.
--------	---------	-----------	--------------	------------

6.32	4.21	5		12.02
------	------	---	--	-------

7.44	1.12	6		10.90
------	------	---	--	-------

7.89	0.45	7		10.45
------	------	---	--	-------

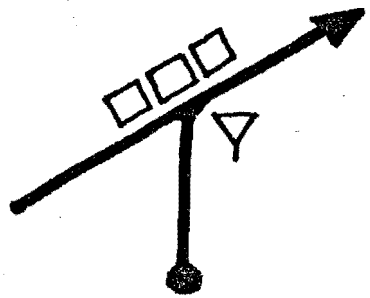
10.49	2.60	8		7.85
-------	------	---	--	------

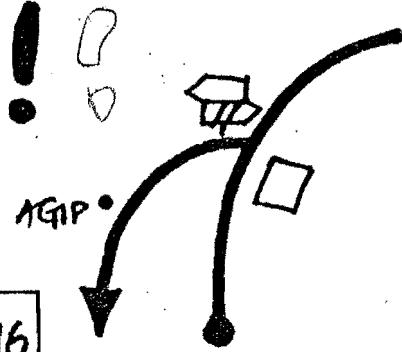
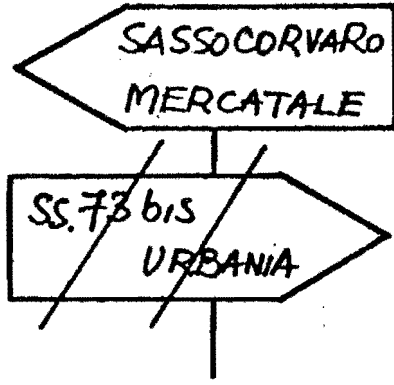
10.69	0.20	9		 <b>B5</b> <b>P1</b>	7.65
-------	------	---	--	--	------

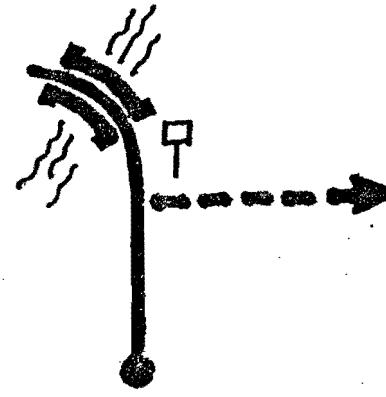
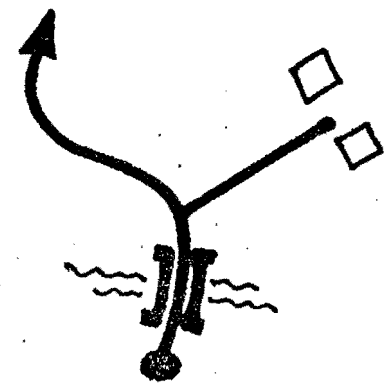
c.o. 16 → 17		km 18.34	min 25'	media 44.01	
km tot	km parz	direzione		informazioni	kr al c
10.90	0.21	10		 ASS. OPEL Asfalto (SS. 73 bis)	x+7 9'30 100 PS  7.4
11.18	0.28	11		 	7.1
12.48	1.30	12			10'5  5.8
14.35	1.87	13			12'5  3.9
15.19	0.84	14			13'4  3.1

c.o. 16 → 17 km 18.34 min 25' media 44.01

km tot	km parz	direzione	informazioni	km al c.c.
--------	---------	-----------	--------------	------------

15.34	0.15	15		13'50 3.00
-------	------	----	---	---------------

15.83	0.49	16			14'40 2.51
-------	------	----	--	---	---------------

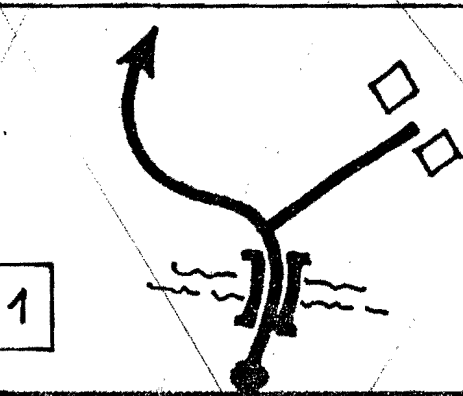


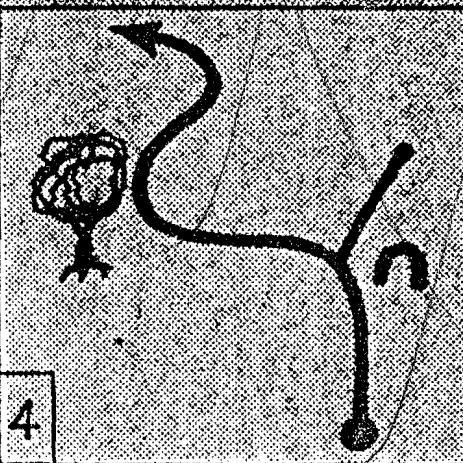
18.25	2.42	17		18'00 0.09
18.34	0.09	18		18'0 0.00

 17

c.o. 17 *biv. Torrente Apsa*

c.o. 18 *S. Marino*

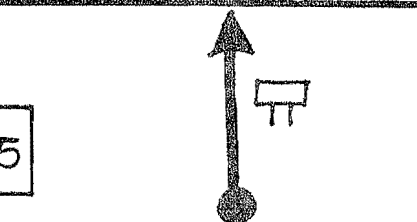
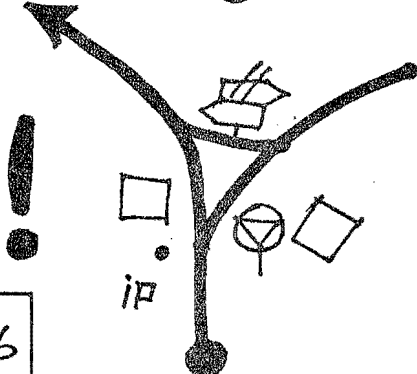
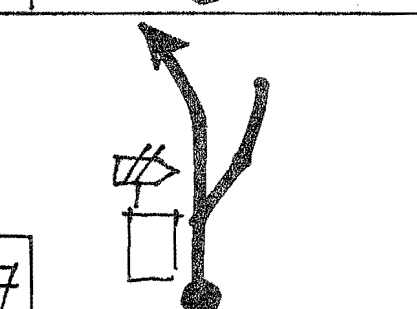
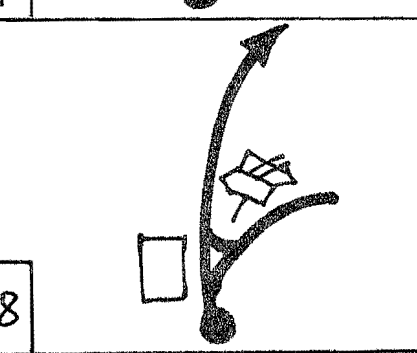
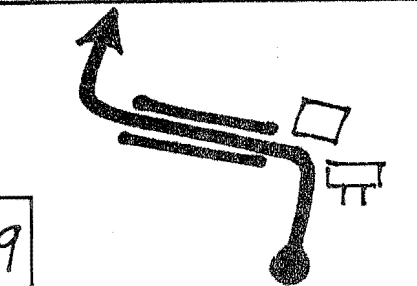
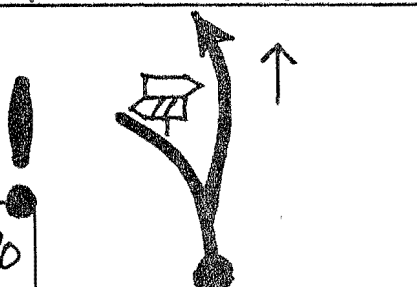
record p.s. Km. 49.78 Min. 60' Media 49.78



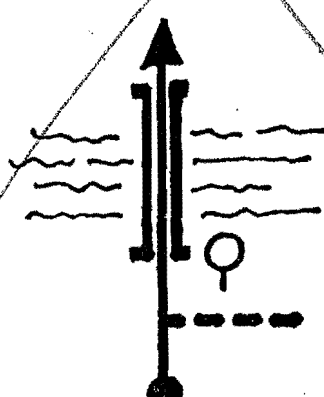

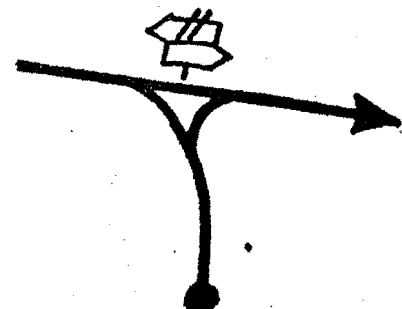
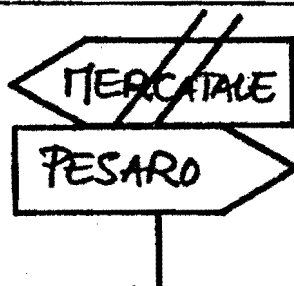


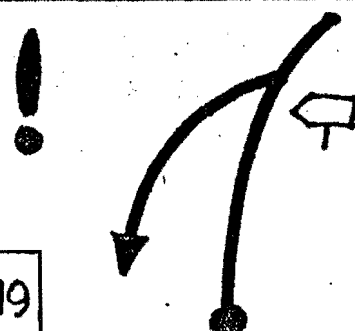

km tot	km parz	direzione	informazioni	km al c
0.00	0.00			49.78
0.13	0.13		<b>PSQ</b> Km 19.03 S. DONATO	49.65
1.36	1.23			48.39
3.38	2.02			46.37

c.o. 17 → 18		km 51.63	min 65'	media 47.66	
km tot	km parz	direzione		informazioni	km al c.o.
3.70	0.32	5			47.93
8.60	4.90	6		 	43.03
10.97	2.37	7		 (PREVE DI CAGNA)	40.66
11.15	0.18	8		   Ugn FORSE MIEMTE ASS.	40.48
11.20	0.05	9			40.43



c.o. 17 → 18		km 51.63	min 65'	media 47.66	
km tot	km parz	direzione		informazioni	km al c.o.
11.50	0.30	10			40.13
14.55	3.05	11			37.08
18.10	3.55	12			33.53
18.45	0.35	13			33.18
19.25	0.80	14			32.38

c.o. 17 → 18		km 51.63	min 65'	media 47.66	
km tot	km parz	direzione		informazioni	km al c.c.
19.65	0.40	15		<div style="border: 1px solid black; padding: 5px; display: inline-block;">CA' GALLO</div>  <div style="border: 1px solid black; padding: 5px; display: inline-block;"><del>PESARO</del></div>  <div style="border: 1px solid black; padding: 5px; display: inline-block;">CARPEGNA S.MARINO RIMINI</div>	31.92
19.75	0.10	16		<div style="border: 1px solid black; padding: 5px; display: inline-block;"><del>MONTECALVO IN F.3</del></div>	31.82
20.35	0.60	17		<div style="border: 1px solid black; padding: 5px; display: inline-block;"><del>TAVOLETO RIMINI</del></div>  <div style="border: 1px solid black; padding: 5px; display: inline-block;">CARPEGNA MERCATALE MACERATA F.</div>	31.28
22.25	1.90	18		<div style="border: 1px solid black; padding: 5px; display: inline-block;">CASININA</div>	29.38
22.90	0.65	19		<div style="border: 1px solid black; padding: 5px; display: inline-block;">MERCATINO 16 AUDITORE S.MARINO</div>  <div style="border: 1px solid black; padding: 5px; display: inline-block;"><del>MACERATA PIANDIMELETO MERCATALE</del></div>	28.73
23.60	0.70	20			28.03

c.o. 17 → 18		km	49.78	min	65'	media	49.78
km tot	km parz	direzione		informazioni		km al c.o.	
19.16	1.01	15					30.62
19.32	0.16	16					30.46
19.86	0.54	17					29.92
21.23	1.37	18					28.55
21.75	0.52	19					28.03

c.o. 17 → 18 km 49.78 min ~~60~~ 65 media 49.78

km tot	km parz		direzione	informazioni	km al c.o.
24.57	2.82	20		AUDITORE	3'00 25.2
26.53	1.96	21		MERCATINO S. MARINO <del>TAVOLETO</del>	5'30 23.2
27.87	1.34	22			7'2 21.9
33.75	5.88	23		MONTE ALTAVELIO e MERCATINO C.	14'2 16.0
33.92	0.17	24		MERCATINO C.3	12'2 15.8

s.o. 17 → 18		km 49.78	min <del>60</del> 65'	media 49.78	
km tot	km parz	direzione		informazioni	km al c.o.
37.05	3.13	25		MERCATINO CONCA	18'15" 12.73
37.29	0.24	26		19 MACERATA F. S. MARINO <del>CATTOLICA 24</del>	18'30" 12.49
37.78	0.49	27		<del>CARPEGNA</del> S. MARINO 12	18'20" 12.00
41.45	3.67	28		MONTE LICCIANO	8.33
42.19	0.74	29		<del>MONTEGRIMANO</del>	7.59



c.o. 17 → 18		km 49.78	min 65	media 49.78	
km tot	km parz		direzione	informazioni	km al c.
42.53	0.34	30			7.25
43.24	0.71	31			6.54
44.38	1.14	32			5.40
45.14	0.76	33			4.64
45.64	0.50	34			4.14

c.o. 17 → 18 km 49.78 min 60 65 media 49.78

km tot	km parz	direzione	informazioni	km al c.c.
47.19 ↑ 47.34	1.55  0.15			2.59  2.44
48.09	0.75			1.69
48.44	0.35			1.34
48.71	0.27			1.07

c.o. 17 → 18 km 49.78 min ~~60~~ 65' media 49.78

km tot	km parz		direzione	informazioni	km al c.o.
--------	---------	--	-----------	--------------	------------

49.27	0.56	39			0.51
-------	------	----	--	--	------

49.58	0.31	40			0.20
-------	------	----	--	--	------

49.78	0.20	41		PALAZZO DEI CONGRESSI - 18	0.00
-------	------	----	--	----------------------------------	------

			RIVUSCIRANNO I NOSTRI EROI ✓ ✓		
--	--	--	--------------------------------------	--	--