

Pietro Del Pup

84

 **PIONEER**
CAR STEREO



Automobile
Club Pavia

Organizzazione
Sponsor's Service

IPER
REGIONI
TROFEO **iper**

 **NOVOLAN**

 **PATTERSON**
Prodotti Alimentari



















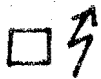



Salice Terme 15 - 16 - 17 maggio 1980

carnet de bord offerto dalla



kléber

SIMBOLOGIA[®]

	SOPRA PONTE		CANCELLO
	SOTTO PONTE		RIFERIMENTO
	SOTTO TUNNEL		ATTENZIONE
	PASSAGGIO A LIVELLO		MOLTA ATTENZIONE
	CHIESA		ALBERO - PINO
	CAPPELLETTA		DOSSO
	STOP		SEMAFORO
	PRECEDENZA		SALITA
	CASA		DISCESA
	CABINA ELETTRICA		TERRA
	FONTANA		ASFALTO

Iper Montebello

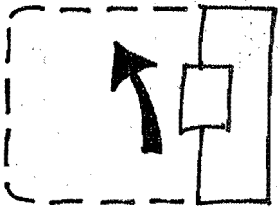

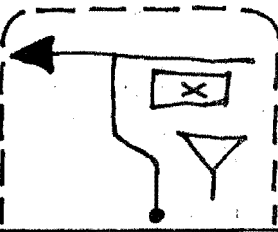
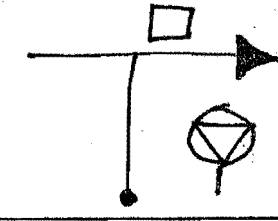
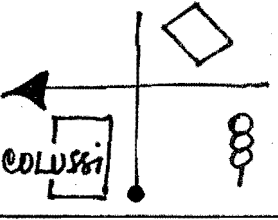
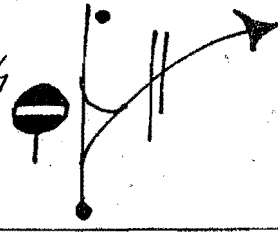
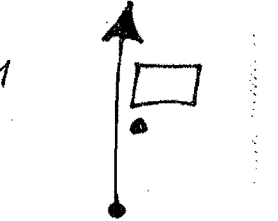
1

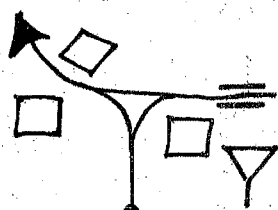
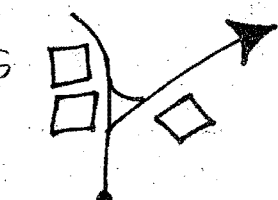
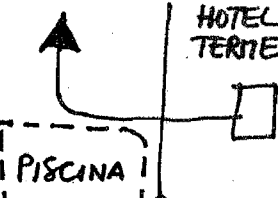
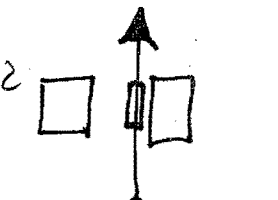

2

Salice Terme

Km 13

16'

KM	SEGNALETICA	LOCALITA'	DIREZIONE	(2)
0.00				
0.10		" [X] SHOE MARKET	←	USCITA
0.10				
0.20			→	VOGHERA (SS. 10)
0.30				
0.25			←	VARZI SALICE TERME CODEVILLA
0.55				
3.30		(CODEVILLA)	→	SALICE TERME VARZI
3.85				
5.25		RIVANAZZANO		
9.10				

KM	SEGNALETICA	LOCALITA'	DIREZIONE	
0.50 9.60		(RIVANAZZANO)	⇐	SALICE T. VARZI
1.35 10.95			⇒	SALICE TERME
0.45 11.40		(SALICE TERME)		
0.30 11.70				

2

25

Salice Terme

3

26

Godiasco

Km. 3

5'

KM	SEGNALETICA	LOCALITA'	DIREZIONE	(4)
0.00		(SALICE TERME)		
0.05				
0.05				
0.45	0.4			
0.50				
1.20	1.5			<u>La Rocca</u>
1.70				
1.65	3.5			
3.35			3.26	→ (ALTA COLLINA) START PS a mt. 50

4












27

Godiasco

Casa Ponte


Km 24

30'

KM	SEGNALETICA	LOCALITA'	DIREZIONE	(5)
0.00		 a1·a2		
2.50			TV ALTA COLLINA	
2.50				
0.35			CASTELLO DI POZZOLGROPPO	
2.85				
0.40				
3.25				
0.05		POZZOL GROPPA		
3.30				
0.10		CA' D'ANDRINO		
3.40				

KM	SEGNALETICA	LOCALITA'	DIREZIONE
0.75 4.15			
0.45 4.60		S. LORENZO	
1.35 5.95			
0.05 6.00			
1.20 7.20		CIGNOLO	
0.50 7.70		(OSTERIA NUOVA)	
0.20 7.90		"	
0.50 8.40			

KM		SEGNALETICA	LOCALITA'	DIREZIONE	
0.65	!				
9.05	!				
0.15	!				
9.20	!				
0.05	!		GODIASCO		
9.25	!				
0.25	03		(PONTE SUL Fiume) (STATTORA x mt 100)		
9.50					
0.30	!		"		
9.80	!				
0.25			"	↗	VARZI
10.05					
6.05	6,4		PONTE NIZZA		
16.10					
0.50	!		"	↖	VALVERDE
16.60	!				

KM		SEGNALETICA	LOCALITA'	DIREZIONE	8
2.50	9,2				
19.10					
1.95	10,5		VAL DI NIZZA		
21.05					
1.50	12,0		CASA SCHIAVO		
22.55					
0.65	12,3			→ ORAMALA 6 POGGIO FERRATO 3	
23.20					
0.05	!		 4.27		
23.25					START PS a mt. 50

5





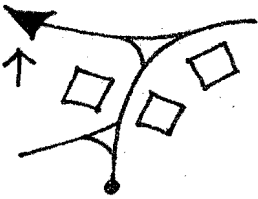


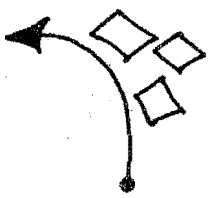

28

Casa Ponte

Varzi

Km.16

21'

KM	SEGNALETICA	LOCALITA'	DIREZIONE	9
0.00 !		 Ob1. b2		
2.10 ! 2.10 °				
0.20 ! 2.30 !		"	 PIAN DEL RE CASTELLO ORAMALA	
2.05 4.35				
1.90 6.25		(ORAMALA)		
1.85 8.10				

KM		SEGNALETICA	LOCALITA'	DIREZIONE	
0,85			(ALBARETO)		
8,95					
1,15	!				
10,10	!				
0,10	!				
10,20	!				
0,65	!		(VARZI)	←	Via P. Mazza
10,85	!				
0,05	!		"		
10,90	!				
0,45	!		"	→	NIVIONE FABBRICA CURONE
11,35	!				
0,20	!		"	←	CASTELLARO CELLA
11,55	!				
0,15	!				
11,70	!				START PS a mt 150

6	29	Varzi	
		Bivio Arma'	
		Km 12	16'

KM	SEGNALETICA	LOCALITA'	DIREZIONE	(11)
0.00				
1.45				
1.45				
1.35				
2.80				
1.25				
4.05				
1.90				
6.05				
0.05				
6.10		CASTELLARO		

KM		SEGNALETICA	LOCALITA'	DIREZIONE	
0.15	!				
6.25	!				
0.25	!		"		
6.50	!				
0.10	!			↖	CASANOVA STAFF.
6.60	!				
2.10	!		CIGNOLO		
8.70	!				
0.40			"	↖	CASANOVA STAFF.
9.10					
1.55			CASANOVA		
10.65					
0.10	!		"	↗	FEGO GIOVA'
10.75	!				
0.95	!			↘	PASSE DEL GIOVA PIAN DELL'ARDA' START PS a mt. 150
11.70	!				

Bivio Arma'

Bivio Carrega

Km 32

40'

7

30

KM	SEGNALETICA	LOCALITA'	DIREZIONE	13
0.00 !		d1·d2		
2.40				
2.40				
4.70 !				PIAN DELL'ARTIA' 7.6
7.10 !				
7.50				
14.60				
1.50 !				CAPANNETTE DI PEY
16.10 !				
1.65 !		(CAPANNE DI) (COSOLA)		(COSOLA CABELLA L.)
17.75 !				

KM		SEGNALETICA	LOCALITA'	DIREZIONE	
7.05	!				
24.80	!				
0.10	!				
24.90	!				
0.05	!		(ATE DI COSOLA)		
24.95	!				
6.45	!!			↙ (CARREGA L.) DAGLIO BERGA	
31.40	!!				
0.30	!				
31.70	!				START PS a mt. 100

Bivio Carrega

8





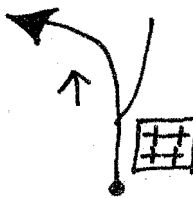





31

Casoni

Km 36

45'

KM	SEGNALETICA	LOCALITA'	DIREZIONE	(15)
0,00 !		e1 · e2		
3,00 !			↗	CARREGA
3,00				
0,20				
3,20				
0,25				
3,45				
1,85 !				
5,30				
3,65				
8,95				

KM		SEGNALETICA	LOCALITA'	DIREZIONE	16
0.40	!		 CARREGA LIGURE		
9.35	!				
0.15	!				
9.50	!				
0.40	!			↙	CAPANNE DI CARREGA / Tratta con Frane e Terra e Nevè GENOVA
9.90	!				
11.60			(FASCIA)	↑	
21.50					
4.25	!		(CARPENETO)	↑	GENOVA PIACENZA
25.75	!				
1.95			CASSINGHENO		
27.70					
4.40	!			↙	PIACENZA (SS. N. 45)
39.10	!				
1.40	!		Loco		
33.50	!				

KM		SEGNALETICA	LOCALITA'	DIREZIONE	17
0.55	!!		"		FONTANIGRADA CASANOVA VAL D'AVEVO
34.05	!!				
4.00	!				CASONI 4 Val d'Areto
38.05	!				
0.85	!				
38.90	!				
1.20			<div style="border: 1px solid black; padding: 5px; display: inline-block;"> BARCAGGIO </div>		
40.10					
1.00	!		<div style="border: 1px solid black; padding: 5px; display: inline-block;"> CASONI </div>		
41.10	!				
0.30	!		"		10 VAL D'AVEVO - VALICO DEL FREGAROLO
41.40	!				
0.10	!		8-31		
41.50	!			START PS a mt. 100	

Casoni

9

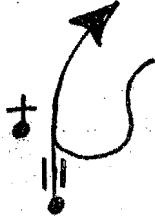






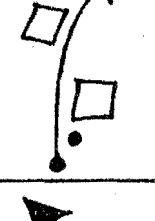

32






Amborzasco

Km 32

45'

KM	SEGNALETICA	LOCALITA'	DIREZIONE	(18)
0.00 !		f1·f2		
3.65				
3.65				
4.95 !				
8.60 !				
0.15 !				
8.75 !		(MILETO)		
1.10 !		(CABANNE)	↙	45 BOBBIO
9.85 !				
0.15				
10.00				

KM	SEGNALETICA	LOCALITA'	DIREZIONE	
1.40	25 			
11.40				
2.15	45 	MOLINI		
13.55				
2.10		REZZOAGLIO		
15.65				
0.35	65 	"		S. STEFANO D'AVETO
16.00				
2.60	102 	MAGNASCO		
18.60				
0.70				
19.30				
0.40	114 	CERISOLA		
19.70				
0.60		VILLANOCE		
20.30				

KM	SEGNALETICA	LOCALITA'	DIREZIONE 20	
4.20		GRAMIZZA		
24.50			0.30 ! 24.80 !	
1.30		AMBORZASCO		
0.40 !				 9.32
26.50 !				

Amborzasco

10 33

Cereseto

Km 55

1.06'

KM	SEGNALETICA	LOCALITA'	DIREZIONE	(21)
0.00 !		91-92		
12.20 ! 12.20 !				
13.50 ! 25.70 !				
0.10 ! 25.80 !				
1.20 ! 27.00 !		e PONTESTRAMBO	←	(PARMA BEDONIA)
5.60 32.60			↑	PARMA BEDONIA

KM	SEGNALETICA	LOCALITA'	DIREZIONE	(22)
0.30		Fiume TARO		
32.90		e PIANE DI C.		
3.15			↑	PARMA BEDONIA
36.05				
1.05			↗	BEDONIA
37.10				
0.70		BEDONIA		
37.80				
0.30		"	↑	PARMA BARDI
38.10				
0.20		"	←	PIACENZA BARDI
38.30				
0.70				
39.00				
0.30				
39.30				

KM		SEGNALETICA	LOCALITA'	DIREZIONE	
0.35	!				CAVIGNAGA
39.65	o				
1.95	!		CAVIGNAGA		CERESETO
41.60	o				
3.90	!				BARDI CERESETO
45.50	o				
2.45	!		PSSO COLLA		
47.95	o				
2.55	!		FARFANARO		
50.50	o				
1.40	!		CERESETO		
51.90	o				
0.30	!				START PS a mt. 100
52.20	o				

Cereseto

11 34

Bardi

Km 10

15'

KM	SEGNALETICA	LOCALITA'	DIREZIONE	(24)
0.00				
4.35			↑	BARDI
4.35				
0.50			↑	BARDI
4.85				
0.65				
5.50				
0.10				
5.60				
1.35				
6.95				

KM		SEGNALETICA	LOCALITA'	DIREZIONE	
1.05			(CARPANA)		
8.00			! >		
0.85	!	31 			BARDI
8.85	!				
0.35	!				BARDI
9.20	!				
0.25		42 	BARDI		
9.45					
0.55			"		64 PARMA 61 FIDENZA
10.00					
0.50	!	65 FIAT 	"		LUGAGNANO CASTELL'ARQUATO
10.50	!				
0.30					
10.80					
0.60	!	82 			
11.40	!				START PS a mt. 100

1235





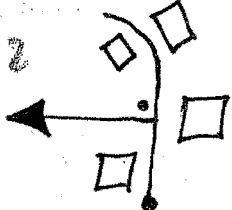


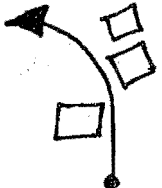


Bardi

Iggio

Km 30

36'

KM	SEGNALETICA	LOCALITA'	DIREZIONE	(26)
0.00 !				
7.60 ! 7.60 !				
0.10 ! 7.70 !				
3.05 10.75	32 		↗	PIACENZA
4.25 15.00	21 			
0.20 15.20				

KM	SEGNALETICA	LOCALITA'	DIREZIONE
2.80 18.00	122 	(LUNETO)	 FIDENZA TORNOVO SALSOMAGGIORE
4.90 22.90	171 		 PELEGRINO P. SALSOMAGGIORE FIDENZA
1.30 24.20	182 	• CIPPO 35	 Km 3.5 IGGIO Terra 
3.45 27.65		(IGGIO)	
0.80 28.45		 12.35	START PS a mt. 100

1336

Iggio

Salsomaggiore

Km 27

34'

KM	SEGNALETICA	LOCALITA'	DIREZIONE	(28)
0.00 !		11.12		
1.90 !			↙	PELEGRINO
1.90 !				
0.30 !			↘	BESOZZOLA
2.20 !				
0.15				
2.35				
0.10 !				
2.45 !				
1.25		(BESOZZOLA)		
3.70				

KM	SEGNALETICA	LOCALITA'	DIREZIONE
3.70			
7.40			
2.10		GROTTA	
9.50			
0.10 !!			
9.60 !!			
2.00			
11.60			
0.50 !			
12.10 !			
0.10 ! 0		STOP (FAETO)	Terre di Bella
12.20 !			↓
5.20 ! 6.0		SALSO MAGGIORE TERME	
17.40 !			
0.60 !		"	Viale Porro
18.00 !			

KM	SEGNALETICA	LOCALITA'	DIREZIONE	(30)
0.80 18.80		" • FIAT SERVIZIO	↶	Via Valentini
0.25 19.05		"		
0.20 19.25		"	→	PELEGRINO TARSIANO
0.10 19.35		"	↶	Viale Baistrocchi
0.20 19.55		 13.36 [X] TERME LUIGI ZOJA		
		PARCO ASSISTENZA (PARCO MAZZINI)		

13 36

bis
ter

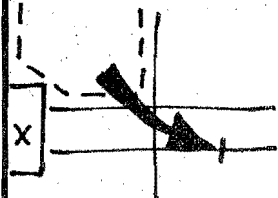

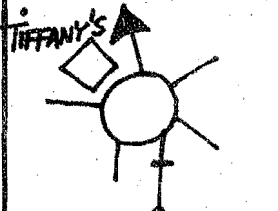

bis
ter

Salsomaggiore

Salsomaggiore

Km. -

50'

KM	SEGNALETICA	LOCALITA'	DIREZIONE 31	
0,00		 <p>13-36 bis bis</p> <p><input checked="" type="checkbox"/> TERME Luigi Zoja</p>	↳	Viale Berenini
0,20 ! 0,20		 <p>13-36 ter ter</p>		
		<u>RIORDINAMENTO</u>		

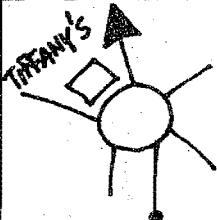

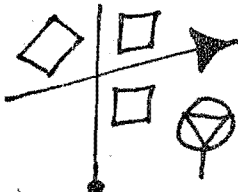







1437

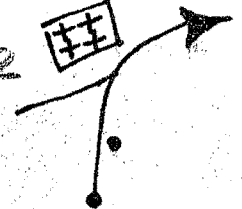
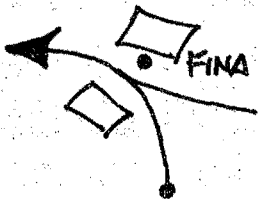





Salsomaggiore

Bivio Schiazzano

Km. 19

24'

KM	SEGNALETICA	LOCALITA'	DIREZIONE	(32)
0.00				PELEGRINO
0.20		"		BORE 32 PELEGRINO
0.10		"		32 BORE PELEGRINO
3.20		CONTIGNACO PIE' DI VIA		
3.10		(PONTE GROSSO)		BARDI PELEGRINO
7.45		VARONE		

KM	SEGNALETICA	LOCALITA'	DIREZIONE	
2.10		<div style="border: 1px solid black; padding: 5px; display: inline-block;">PELEGRINO</div>		
16.15			"	
0.45		"		
16.60				
0.35		"		PARN FORNOVO VARANO MARIANO
16.95				
2.25		 14.37		(SCHIAZZANO) START PS a mt. 50
19.20				

15 38

Bivio Schiazzano

Bivio Specchio

Km 10

15'

KM	SEGNALETICA	LOCALITA'	DIREZIONE	(34)
0.00 !		m1.m2		
0.20				
0.20				
1.45 !				
1.65 !				
0.85 !				
2.50 !				
0.65				
3.15				
0.40 !				
3.55 !		FRANA x mt 50 !		

KM		SEGNALETICA	LOCALITA'	DIREZIONE	
1.10	!			←	VIANINO
4.65	!				
0.15	!				
4.80	!				
0.10	!				
4.90	!				
1.45	!		(VIANINO)		
6.35	!				
1.85	!			→	(BARDI VARSÌ)
8.20	!				
0.50	!			←	SPECCHIO START PS a mt 100
8.70	!				

Bivio Specchio

16 39




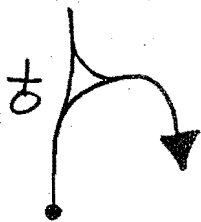

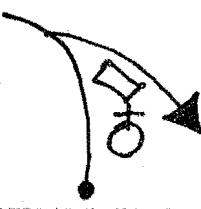
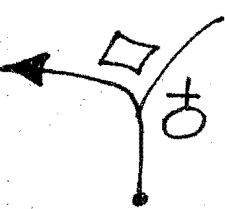

Varsi

Km. 33



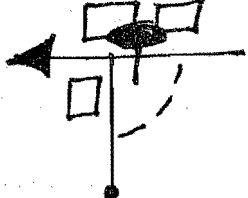
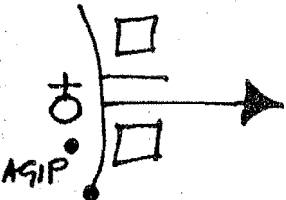


40'

KM	SEGNALETICA	LOCALITA'	DIREZIONE	(36)
0.00 !				
0.40		MARENA		
0.40				
0.15 !		"	↑	SPECCHIO
0.55 !				
0.80				
1.35				
1.15		FILIPPI		
2.50				
0.90		SPECCHIO		
3.40				

KM		SEGNALETICA	LOCALITA'	DIREZIONE	
0,15	!		"		
3,55	o				
0,15	!				
3,70	o				
1,70					
5,40					
0,40					
5,80					
1,55	!			→	SOLEGNANO
7,35	o				
1,10	!				
8,45	o				
0,40	!		(CASCINA S. VIRGINIA)		
8,85	o				
0,40	!				
9,25	o				

KM	SEGNALETICA	LOCALITA'	DIREZIONE
1.90 11.15		(CASA PILATO)	
1.10 12.25		MAZZARETO	
0.20 12.45		"	
1.70 14.15			
1.50 15.65		PRELIERNA	
0.40 16.05		"	
0.05 16.10		"	
2.05 18.15			

KM		SEGNALETICA	LOCALITA'	DIREZIONE	
0.10	!				
18.25	o				
1.50	!				
19.75	o				
0.70	!		! PONTE STRETTO		
20.45	!				
5.10	!				
25.55	!				
0.15	!				
25.70	!				
4.15	!		PESSOLA		
29.85	!				
1.30					
31.15					
1.10	!				VARSÌ ROCCA
32.25	o				

KM	SEGNALETICA	LOCALITA'	DIREZIONE 40
0.30			
32.55		↓	
6.70	162 	VARSÌ	↓ 1km! Freno
39.25			
0.40		"	← BARDI
39.65			
0.10		"	→ VILLORA TOGNONI
39.75			
0.25	176 	 16.39	
40.00		START PS a mt. 50	

18 41

Varsi




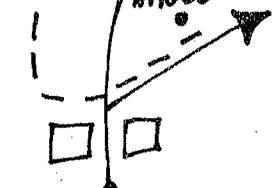
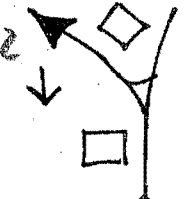



Pione

Km 40

1.10'

KM	SEGNALETICA	LOCALITA'	DIREZIONE	(41)
0.00				
1.05 1.05				
3.00 4.05		VILLORA		
0.20 4.25		"		
1.50 5.75			↑ BARDI	
0.80 6.55		(FOINI)		

KM		SEGNALETICA	LOCALITA'	DIREZIONE	(42)
2.40	!				
8.95	o				
1.05	!				
10.00	o				
2.15	!			↑ BARDI	
12.15	o				
0.85	!				
13.00	o				
1.15	!				
14.15	o				
0.25	!				
14.40	o				
0.20	!		! FONDO		
14.60	o				
0.50	!		! FONDO		
15.10	o				

KM	SEGNALETICA	LOCALITA'	DIREZIONE	
0.65 15.75				
2.65 18.40		BARDI		
0.35 18.75		"		
0.15 18.90		"	↗	CHIAVARI 88 BORGO VAL DI TARO
0.20 19.10		"	↙	BEDONIA PIONE CHIAVARI COMPIANO
0.95 20.05			↗	PIONE BEDONIA CHIAVARI
0.35 20.40			↗	CHIAVARI BEDONIA PIONE
3.00 23.40		VISCHETO		

KM	SEGNALETICA	LOCALITA'	DIREZIONE	(44)
0.55 23.95	15.2 			S. Pietro dopo Calvino
1.80 25.75	16 			
1.05 26.80	! 	CABRIOLINI		
1.70 28.50	! 20.1 	! PONTE LEGNO		
2.00 30.50	! 22.5 		↗	P.SSO PIANAZZE PIONE
1.85 32.35	25.1 	PIONE		
0.25 32.60	! 25.3 	18.41		START PS a mt. 100

Pione









19 42

S. Stefano d'Aveto

Km 54

1.20'

KM	SEGNALETICA	LOCALITA'	DIREZIONE	(45)
0.00				CREMADASCA PANIGARO S. GIUSTINA
1.20		CREMADASCA		
1.20				
1.45		PANIGARO		
2.65				
2.45		TIGLIO		
5.10				
1.70				
6.80				
0.25		SANTA GIUSTINA		
7.05				

KM		SEGNALETICA	LOCALITA'	DIREZIONE	
0.95	!			↶	FRASSINETO CORNOLO
8.00	o				
0.80			FRASSINETO		
8.80					
2.50			CORNOLO		
11.30					
1.20	!		(CASAMURATA)		
12.50	!				
0.10	!		STOP		
12.60	!				
4.75	7.2		(FONTANACHIOSA)		
17.35					
2.15	!		(PONTE CENO)	↗	ANZOLA
19.50	!				
3.80	14.3		MOLINO DELL'ANZOLA		
23.30					

KM		SEGNALETICA	LOCALITA'	DIREZIONE	(47)
0.50	!		"	←	S. STEFANO D'AVETO
23.80	!				
0.20	!		"	↘	GENOVA PIACENZA S. STEFANO D'AVETO
24.00	!				
2.15			CASALPORINO		
26.15					
0.55	!			↙	8 TOMARLO
26.70	!				
0.50	!			↘	GENOVA PIACENZA
27.20	!				
6.80	!			←	11 GENOVA 66 CHIAVARI 8 S. STEFANO
34.00	!				
6.20				↗	S. STEFANO D'AVETO
40.20					
0.60	!		S. STEFANO D'AVETO		
40.80	!				

KM		SEGNALETICA	LOCALITA'	DIREZIONE	48
0.90			"		
41.70					
0.20			"		
41.90					
0.30			"		
42.20					
0.10			"		
42.30					
0.05					START PS a mt. 150
42.35					

S. Stefano d'Aveto

2043

Vicosoprano

Km 14

18'

KM	SEGNALETICA	LOCALITA'	DIREZIONE
0.00			
0.05			
0.10			
2.10		<div style="border: 1px solid black; padding: 5px; display: inline-block;">PIEVETTA</div>	
0.20		"	
2.30			
1.75		<div style="border: 1px solid black; padding: 5px; display: inline-block;">TORRINI</div>	
4.05			

KM		SEGNALETICA	LOCALITA'	DIREZIONE	(50)
1.05	!				
5.10					
0.10	!			→	BOBBIO 35
5.20					
0.80	!			↙	VICOSOPRANO VICOMEZZANO ALPEPIANA
6.00					
2.40	!		ALPEPIANA		
8.40					
1.60	!		VICOMEZZANO		
10.00					
1.80	!				
11.80					
0.10	!		VICOSOPRANO		
11.90					
0.60	!				START PS a mt. 100
12.50					

Vicosoprano

21 44

Collegio

Km 62






1.15'

KM	SEGNALETICA	LOCALITA'	DIREZIONE
0.00 !			
5.50			
5.50			
2.60			
8.10			
0.30 !		"	
8.40 !			
3.60 !		"	
12.00 !			
0.30		x mt 250	
12.30			

KM		SEGNALETICA	LOCALITA'	DIREZIONE	(52)
2.60	!			←	OTTONE
14.90					
3.65				↙	OTTONE
18.55					
2.25				↗	OTTONE
20.80					
2.80			OTTONE		
23.60					
0.20	!				
23.80					
0.15	!				
23.95					
0.05	!		"		
24.00					
0.95	!			↗	BOBBIO PIACENZA
24.95					

KM	SEGNALETICA	LOCALITA'	DIREZIONE	(53)
8.65 33.60	11.3 	(PONTE ORGANASCO)	←	PASSO DEL BRALLO PIEVE DI MONTARSOLO VARZI
3.60 37.20	16.3 	(LAMA)		
3.45 40.65				
2.60 43.25	23.4 	COLLERI		
1.95 45.20	25.5 	FELIGARA		
1.45 46.65	27.0 	PASSO DEL BRALLO		
0.60 47.25	28.1 	 X Hotel Normanno		
0.05 47.30		"	↗	(VARZI)

KM		SEGNALETICA	LOCALITA'	DIREZIONE
2.50	30.6			
49.80				
2.05	32.2			
51.85				
3.05	36.0			
54.90				
1.70	37.5		SALA	
56.60				
0.80	39.0		VALECHIARA	
57.40				
2.50	41.3			VARZI VOGHERA
59.90				
0.80	42.6		(CANOVA)	(MENCONICO PASSO PENICE)
60.70				
3.60	47.1		MENCONICO	
64.30				

KM	SEGNALETICA	LOCALITA'	DIREZIONE
0.40 !	681 	"	
64.70 !			
0.65	725 	RIVA	
65.35			
1.95 !!	525 	(COLLEGIO)	
67.30 !!			
0.05 !			
67.35 !			START PS a mt 50

2245

Collegio Fortunago

Km 36

45'

KM	SEGNALETICA	LOCALITA'	DIREZIONE	(56)
0.00 !		 • CIPPO 36		
5.90		(TRE PASSI)	↑	BOBBIO PASSO BRALLO
5.90				
0.15 !		PASSO PENICE	↙	PASSO PENICE
6.05 !				
1.45		PASSO PENICE		
7.50				
0.10 !		"		
7.60 !				
1.70 !			↙	ROMAGNESE ZAVATTARELLO
9.30 !				

KM	SEGNALETICA	LOCALITA'	DIREZIONE	(57)
1.05				
10.35				
0.65				
11.00				
0.65		FONTANELLA CASAMATTI		
11.65				
0.25			ROMAGNESE ZAVATTARELLO STRADELLA	
11.90				
3.20		CANEDO		
15.10				
1.90				
17.00				
0.70		 ROMAGNESE		
17.70				
0.10			ZAVATTARELLO	
17.80				

KM		SEGNALETICA	LOCALITA'	DIREZIONE	(58)
1.10					
18.90					↓ TERRA BONA
2.90	52		PANIGÁ		
21.80					
3.80	100				STRADELLA
25.60					
1.20	112		MOLINE		
26.80					
1.60	125				STRADELLA POMETO AUTO STRADE A21
28.40					
3.50	170		CARMINE		
31.90					
0.20			"		GODIASCO CASTEGGIO
32.10					
2.90	210		TORRE DEGLI ALBERI		
35.00					

KM	SEGNALITICA	LOCALITA'	DIREZIONE	(59)
0.20 35.20		"	T →	GODIASCO
1.90 37.10	23.2	(SCAGNI)		
1.15 38.25	24.6	VILLA GALEAZZI CAVALIERI		
1.35 39.60			↗	VOGHERA GODIASCO FORTUNAGO
0.20 39.80	26.3		↑	FORTUNAGO
0.20 40.00				
0.75 40.75		FORTUNAGO		
0.05 40.80	26.0			START PS a mt. 50

23

Fortunago

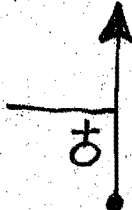

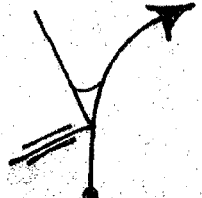
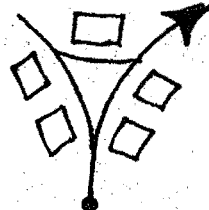
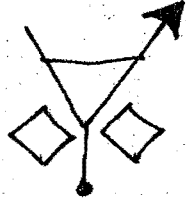
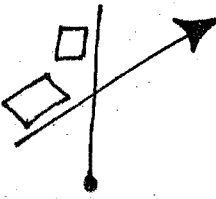
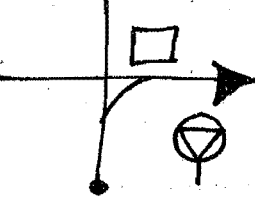
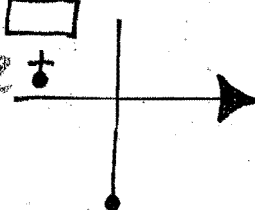
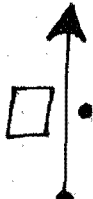
Iper Montebello

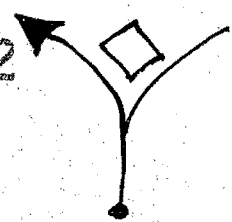
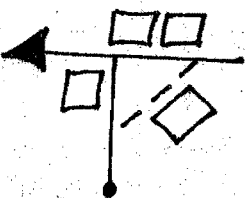
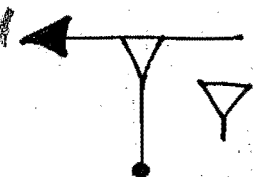
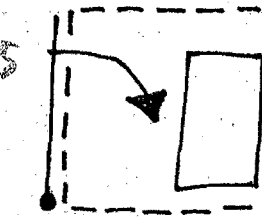

Km 34

41'

KM	SEGNALETICA	LOCALITA'	DIREZIONE	(60)
0.00				
1.60		x mt 150		
1.60				
0.15		X LA BOTTA		
1.75				
1.55		(BIANCANIGI)		
3.50				
0.20		"		
3.50				
0.85		ARPESINA		
4.35				

KM		SEGNALETICA	LOCALITA'	DIREZIONE	(61)
1.95	!				VOGHERA MONTEBELLO
6.30					
1.10			(SCHIZZOLA)		
7.40					
0.40	!		"		
7.80					
1.85			GAMINARA		
9.65					
2.05	!				VOGHERA CHIUSANI
11.70					
0.05					
11.75					
3.05					VOGHERA
14.80					
1.10	!				
15.90					

KM	SEGNALETICA	LOCALITA'	DIREZIONE	62
0.90 16.80			↑	RETORBIDO
3.15 19.95		(RETORBIDO)		
0.65 20.60		"		
0.15 20.75		"	Y	VOGHERA
0.15 20.90		"		
0.25 21.15			→	PAVIA SS. N. 10
4.05 25.20			→	TORRAZZA C. GENESTRELLO
0.70 25.90		TORRAZZA COSTE		

KM	SEGNALETICA	LOCALITA'	DIREZIONE	
0.35	22 	"		
26.25				
0.20 !	10.1 	"	←	PAVIA
26.45 !				
2.30 !	10.4 		←	VOGHERA (SS.N.10)
28.75 !				
0.25 !	10.5 	 23	↗	ENTRATA
29.00 !		PARCO ASSISTENZA		

Iper Montebello

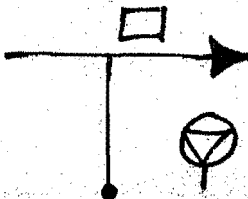
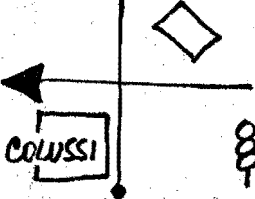
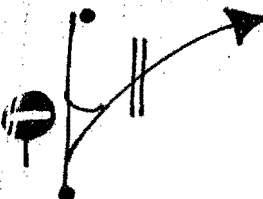
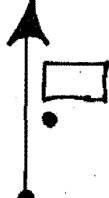
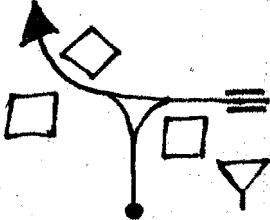
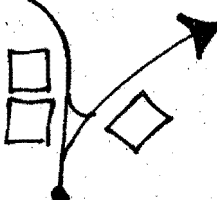
Salice Terme

Km. 13

16'

2324

bis

KM	SEGNALETICA	LOCALITA'	DIREZIONE	(64)
0.00 !		USCITA PARCO ASSISTENZA IPER MONTEBELLO	→	VOGHERA (SS.10)
0.25 ! 0.25 !			←	VARZI SALICE TERME CODEVILLA
3.30 3.55		(CODEVILLA)	↘	SALICE TERME VARZI
5.25 8.80		RIVANAZZANO		
0.50 ! 9.30 !		"	↖	SALICE T. VARZI
1.35 ! 10.65 !			↘	SALICE TERME

KM	SEGNALETICA	LOCALITA'	DIREZIONE	
0.80 11.45		(SALICE TERME)		
0.05 11.50		"		
0.05 11.55				




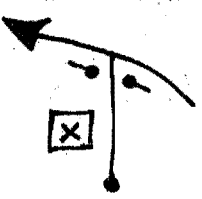

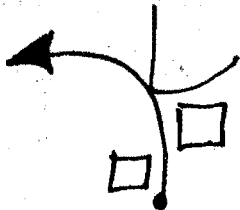

46

Fortunago

Salice Terme

Km. 34

41'

KM	SEGNALETICA	LOCALITA'	DIREZIONE	66
0.00 !		 u2.		
1.60 !		x mt 150		
1.60 !				
0.15 !		<input checked="" type="checkbox"/> LA BOATTA		
1.75 !				
1.55		(BIANCANIGI)		
3.30				
0.20		"		
3.50				
0.85		<input type="checkbox"/> ARPESINA		
4.35				

KM		SEGNALETICA	LOCALITA'	DIREZIONE	
1.95	!			↗	VOGHERA MONTEBELLO
6.30					
1.10			(SCHIZZOLA)		
7.40					
0.40	!		"		
7.80					
1.85			GAMINARA		
9.65					
2.05	!			↘	VOGHERA CHIUSANI
11.70					
0.05					
11.75					
3.05				↘	VOGHERA
14.80					
1.10	!				
15.90					

KM		SEGNALETICA	LOCALITA'	DIREZIONE	(68)
0.90	!				(NAZZANO RIVANAZZANO)
16.80	!				
3.50	!		(NAZZANO)		
20.30	!				
2.65	!		(RIVANAZZANO)		
22.95	!				
1.25	!				SALICE TERME
24.20	!				
0.80	!		(SALICE TERME)		
25.00	!				
0.05	!		"		
25.05	!				
0.05	!		46		
25.10	!				

